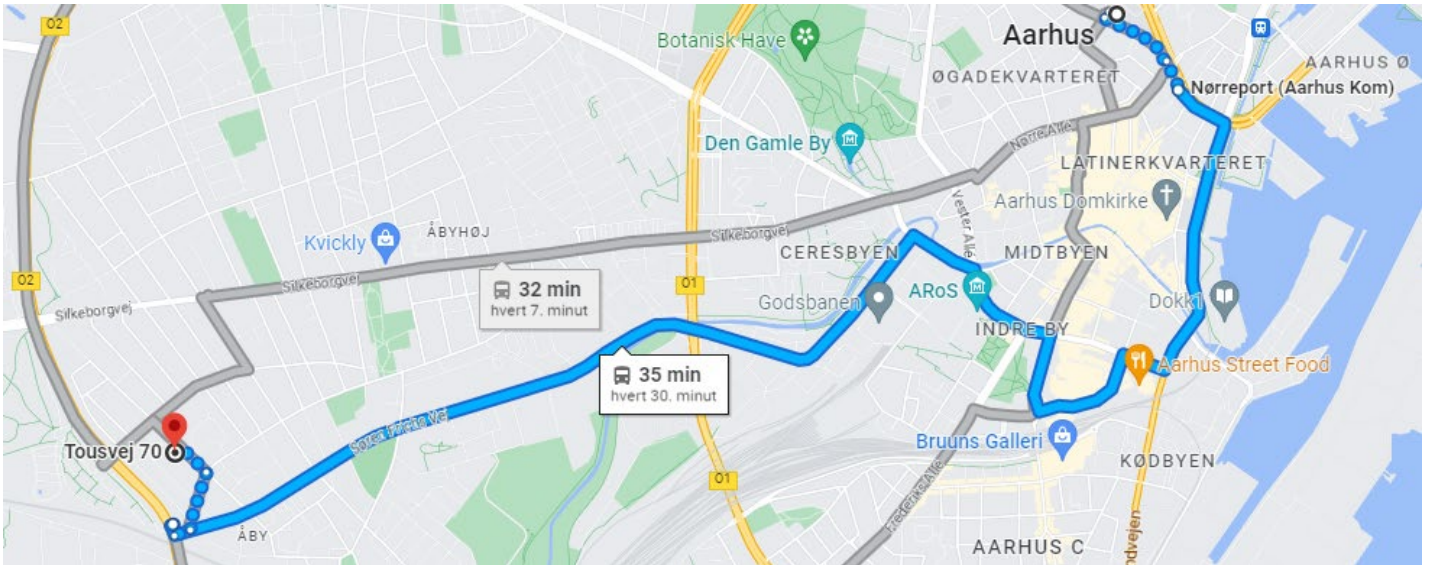
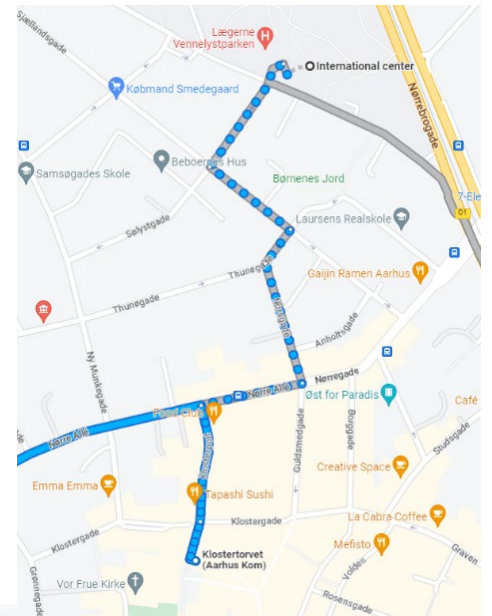


# Getting from International Centre to Tousvej 70



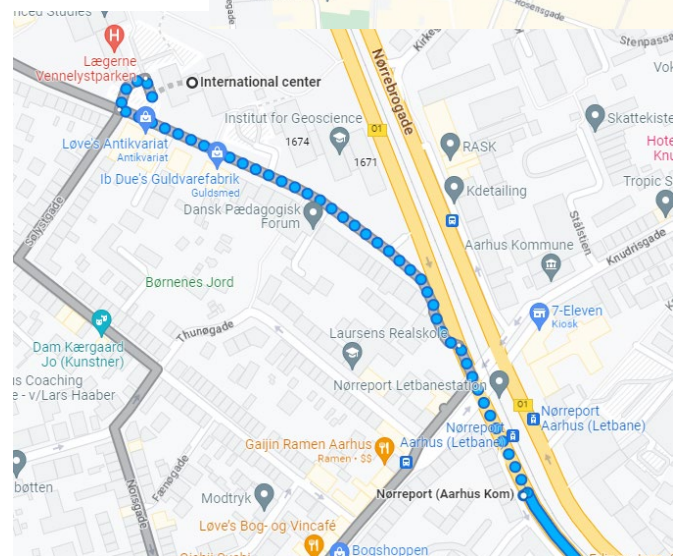
## Bus 4A/ 11:

When you walk out of International walk onto Sølystgade almost immediately after. Walk until you reach Sjællandsgade and turn left. Turn right on Thunøgade. Turn Left on Norsgade. Then you come to Nørre Allé, here you take a turn right. Make a left at Klosterport until you reach the bus stop “Klostertorvet”. Take bus number 4A (Direction: Brabrand Nord) or bus number 11 (Direction: Harlev). For bus 4A get off at “Chr. Winters Vej/Silkeborgvej” after 6 stops. For bus 11 drive 10 stops and get off at “Jeppe Aakjærsvvej/Silkeborgvej”. There will be speakers in the bus announcing the stops. Follow the map on the next page to get to your accommodation.

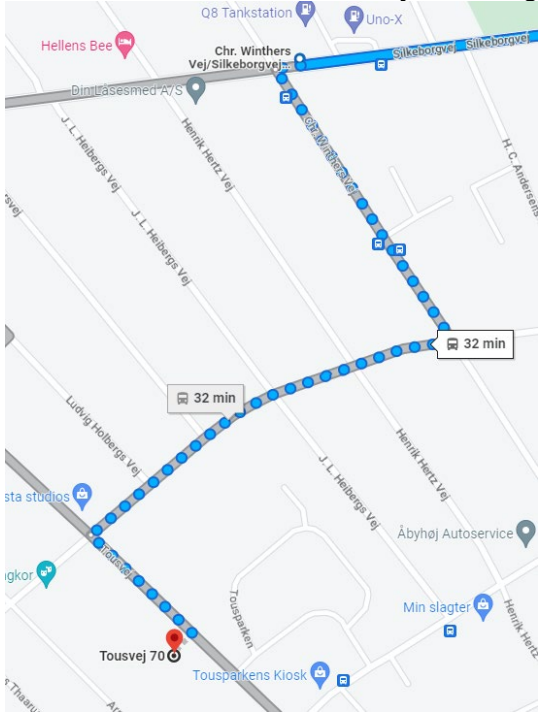


## Bus 12:

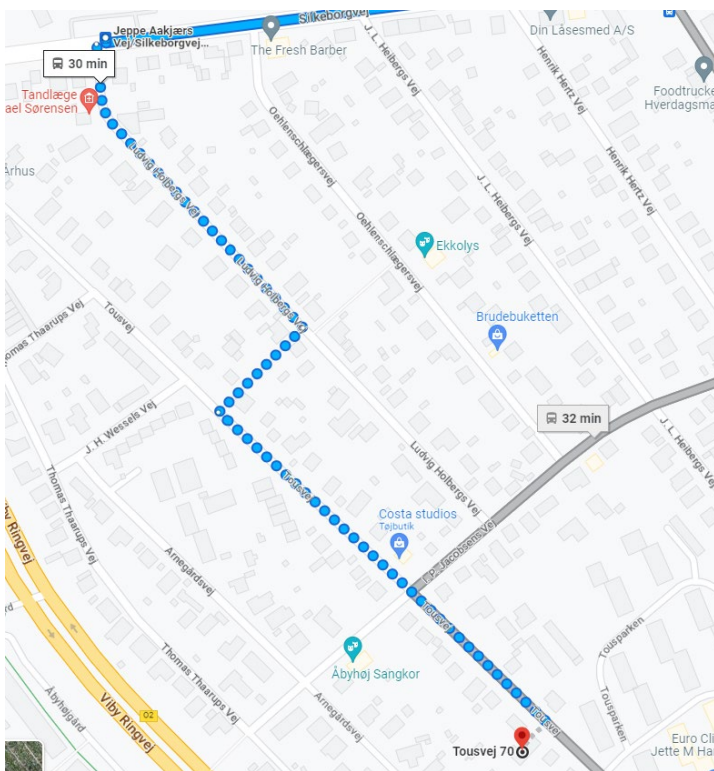
Walk out of International Centre, turn left on Høegh-Guldbergs Gade, and walk down the street. When you reach the end of Høegh-Guldbergs Gade, cross Nørrebrogade (the big road) and go to the bus stop on Nørrebrogade. This stop is called Nørreport. Take bus 12 (Direction:Logistikparken). Get off the bus at the stop called “Søren Frichsvej/Viby Ringvej”. A total of 12 stops. There will be speakers in the bus announcing the stops. Follow the map on the next page to get to your accommodation.



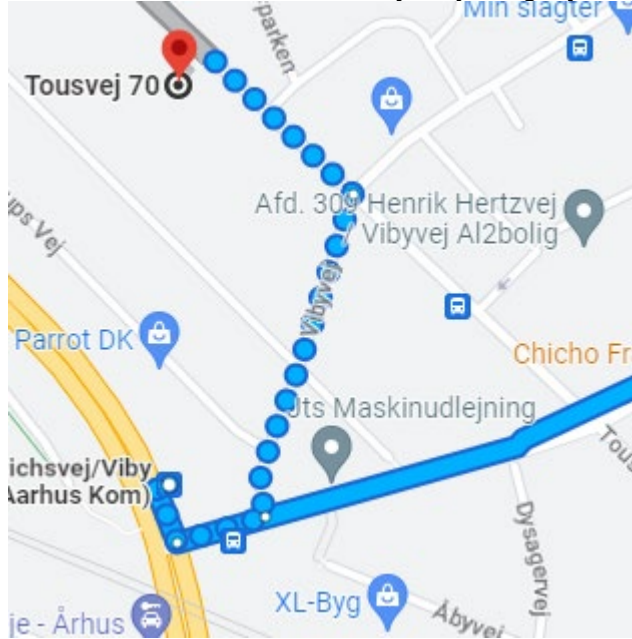
## BUS 4A: From Chr. Wintersvej/Silkeborgvej to Tousvej 70



## Bus 11: From Jeppe Aakjærsvej/Silkeborgvej to Tousvej 70



**Bus 12: From Søren Frichsvej/Viby Ringvej to Tousvej**



Here is a translation of the Danish days mentioned in the bus schedules:

Hverdage = *Weekdays*

Hverdage undt. lørdage = *Weekdays except Saturdays*

Mandag – Fredag = *Monday - Friday*

Lørdage = *Saturdays*

Søndage = *Sundays*

Please note, that you can use the website [www.rejseplanen.dk](http://www.rejseplanen.dk) (choose the English version) to plan travelling in Denmark.