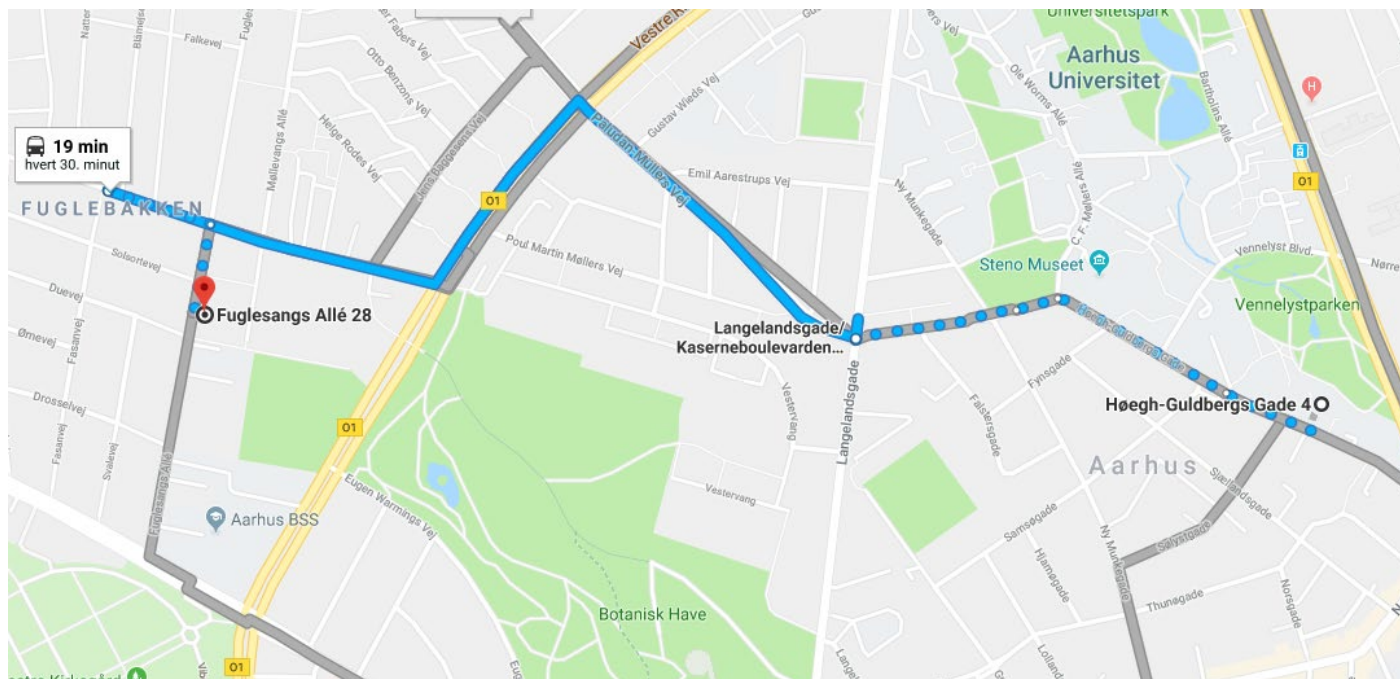


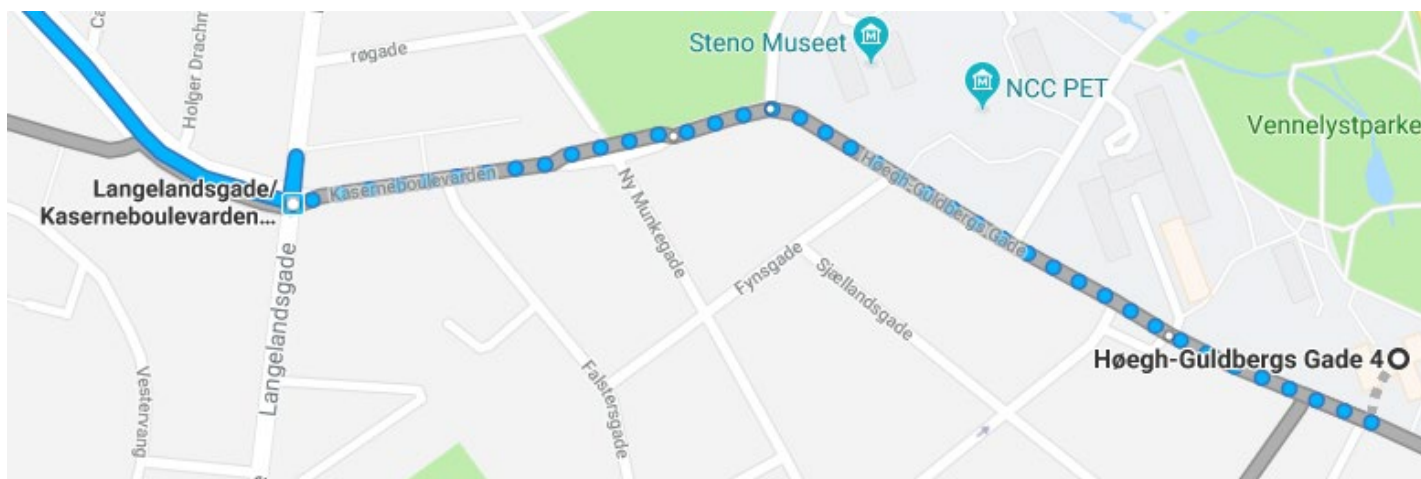
# Getting from International Centre to Tandlægekollegiet (Fuglesangs Allé 28)



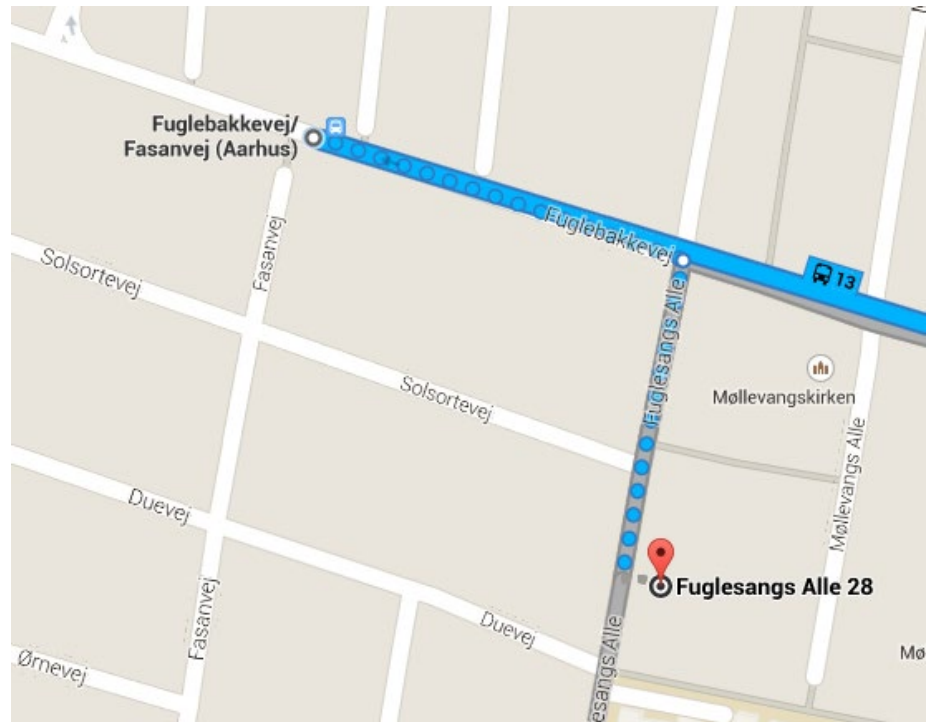
If you want to walk to Tandlægekollegiet, it will take you approximately 25 min (use the map above).

## Bus 13:

When you walk out of International Centre turn right, just follow Høegh-Guldbergs Gade also when it becomes Kaserneboulevarden. When the street crosses Langelandsgade you will find the stop for bus 13 (direction: Frydenlund).



Get off at the bus stop  
"Møllevangskolen/Fuglebakkevej".  
Follow Fuglebakken in the direction  
that the bus came from and turn  
right into Fuglesangs Alle until you  
reach no. 28.



Here is a translation of the Danish days mentioned in the bus schedules:

Hverdage = *Weekdays*

Hverdage undt. lørdage = *Weekdays except Saturdays*

Mandag – Fredag = *Monday - Friday*

Lørdage = *Saturdays*

Søndage = *Sundays*

Please note that the website of Rejseplanen ([www.rejseplanen.dk](http://www.rejseplanen.dk)) is very useful for planning your travels in Denmark.

Furthermore, **Google maps** in Denmark is updated in relation to travel information for public transport.