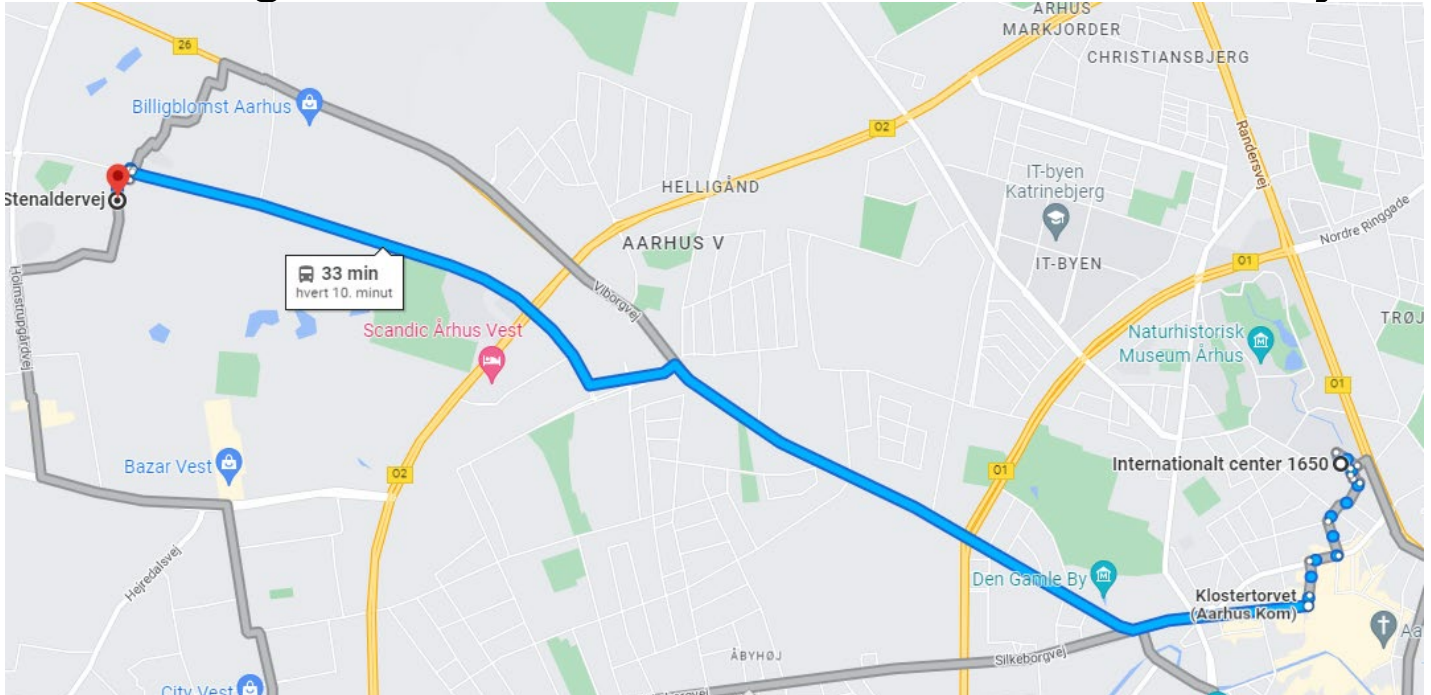
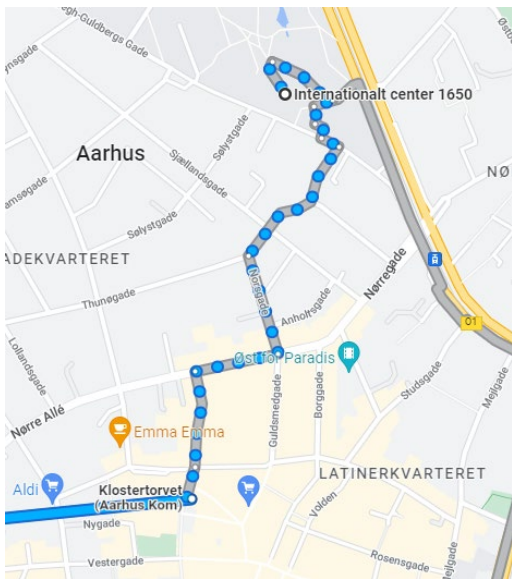


Getting from International Centre to Stenaldervej

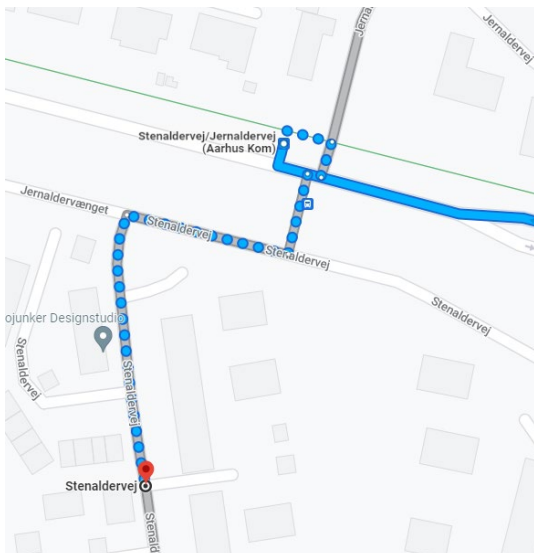


Bus 3A

Map: Walk to Klostersortorvet from the International Center. When you walk out of International Center follow Høgh Guldbergsgade towards the big road/Nørregade. Turn right at Thunøgade. Turn Left at Norsgade. Then right to Nørre Allé and left to Klosterport. Go to the bus stop on your Left. Take bus number 3A (direction: Tilst). Ask the bus driver to tell you when you reach the bus stop of the bus at Stenaldervej/Jernaldervej. There will also be speakers in the bus announcing the stops.



Go from the bus stop to Stenaldervej, follow the map:



Here is a translation of the Danish days mentioned in the bus schedules:

Hverdage = *Weekdays*

Hverdage undt. lørdage = *Weekdays except Saturdays*

Mandag – Fredag = *Monday - Friday*

Lørdage = *Saturdays*

Søndage = *Sundays*

Please note, that you can use the website www.rejseplanen.dk (choose the English version) to plan travelling in Denmark.

Furthermore, **Google maps** in Denmark is updated in relation to travel information for public transport.