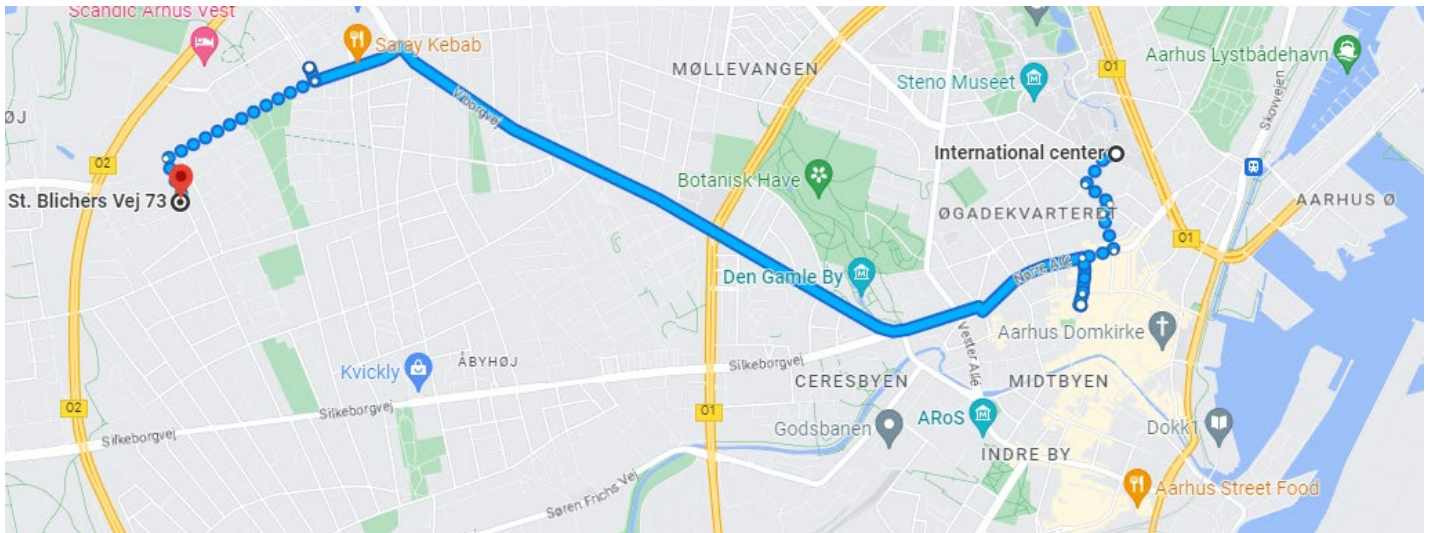
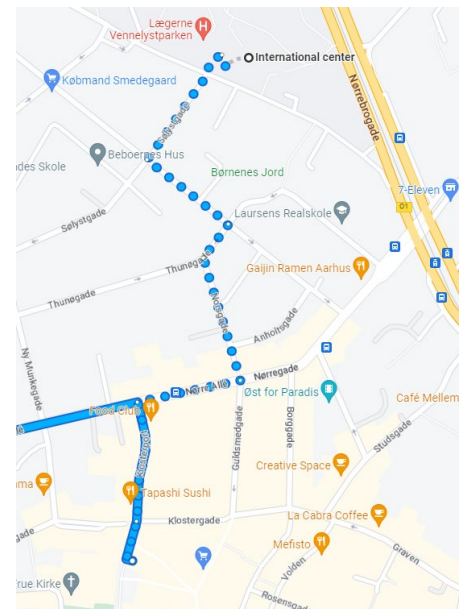


# Getting from International Centre to St. Blichers Vej 73



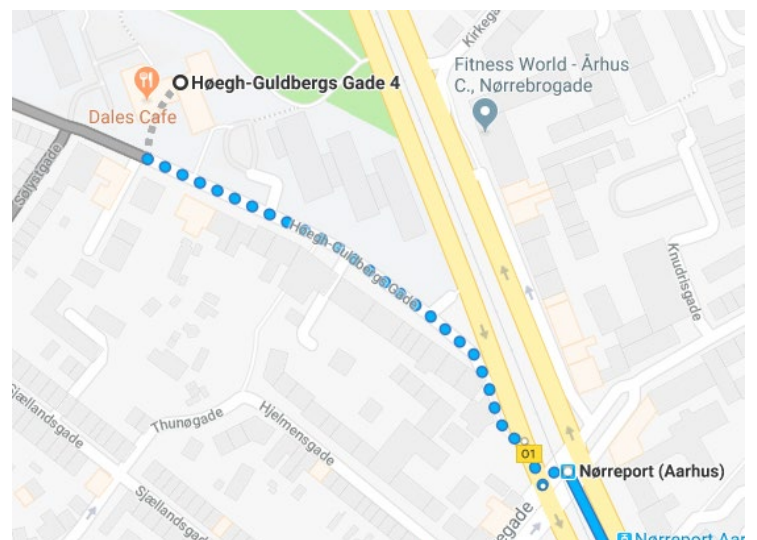
## Bus 3A:

When you walk out of International Centre walk onto Sølystgade. Walk until you reach Sjællandsgade and turn left. Turn right on Thunøgade. Turn Left on Nørsgade. Then you come to Nørre Allé, here you take a turn right. Make a left at Klosterport until you reach the bus stop “Klostertorvet”. Take bus number 3A (Direction: Tilst). Get off at the stop called “Ryhavevej/Rymarken”. In total drive 8 stops. There will be speakers announcing the stops in the bus. Follow the map on the next page to get to your accommodation.

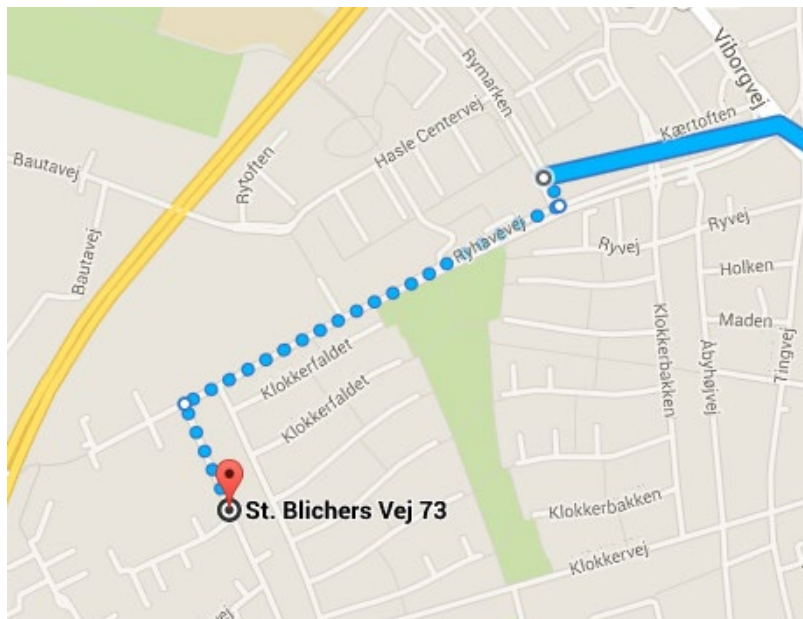


## Bus 15:

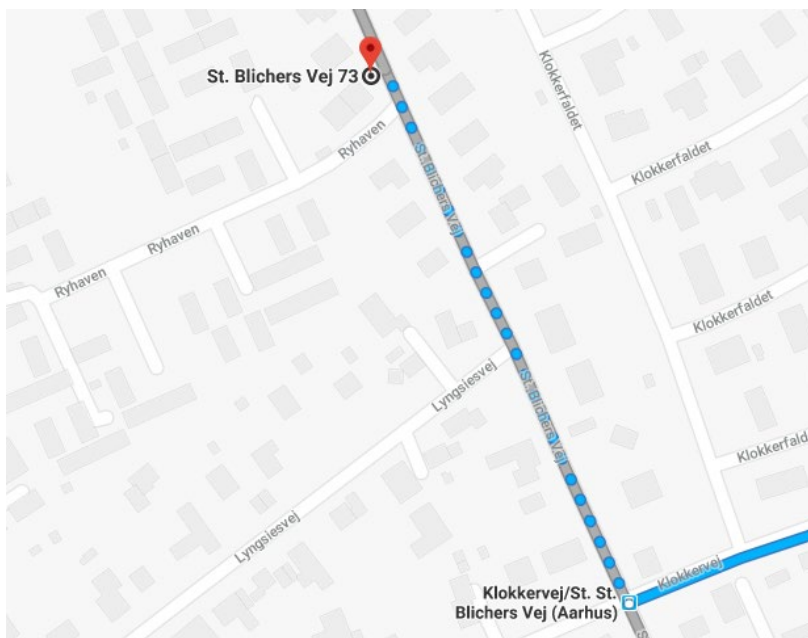
Walk out of International Centre, turn left on Høegh-Guldbergs Gade, and walk down the street. When you reach the end of Høegh-Guldbergs Gade, cross Nørrebrogade (the big road) and go to the bus stop on Nørrebrogade. This stop is called Nørreport. Take bus 15 (Direction: Brabrand Vest). Get off the bus at the stop called “Klokkervej/St. Blichers Vej”. There will be speakers in the bus announcing the stops. Follow the map on the next page to get to your accommodation.



From “Ryhavevej/Rymarken” to St. Blichers Vej 73: (Bus 3A)



From “Klokkevej/St. Blichers Vej” to St. Blichers Vej 73: (Bus 15)



Here is a translation of the Danish days mentioned in the bus schedules:

Hverdage = *Weekdays*

Hverdage undt. lørdage = *Weekdays except Saturdays*

Mandag – Fredag = *Monday - Friday*

Lørdage = *Saturdays*

Søndage = *Sundays*

Please note, that you can use the website [www.rejseplanen.dk](http://www.rejseplanen.dk) (choose the English version) to plan travelling in Denmark.