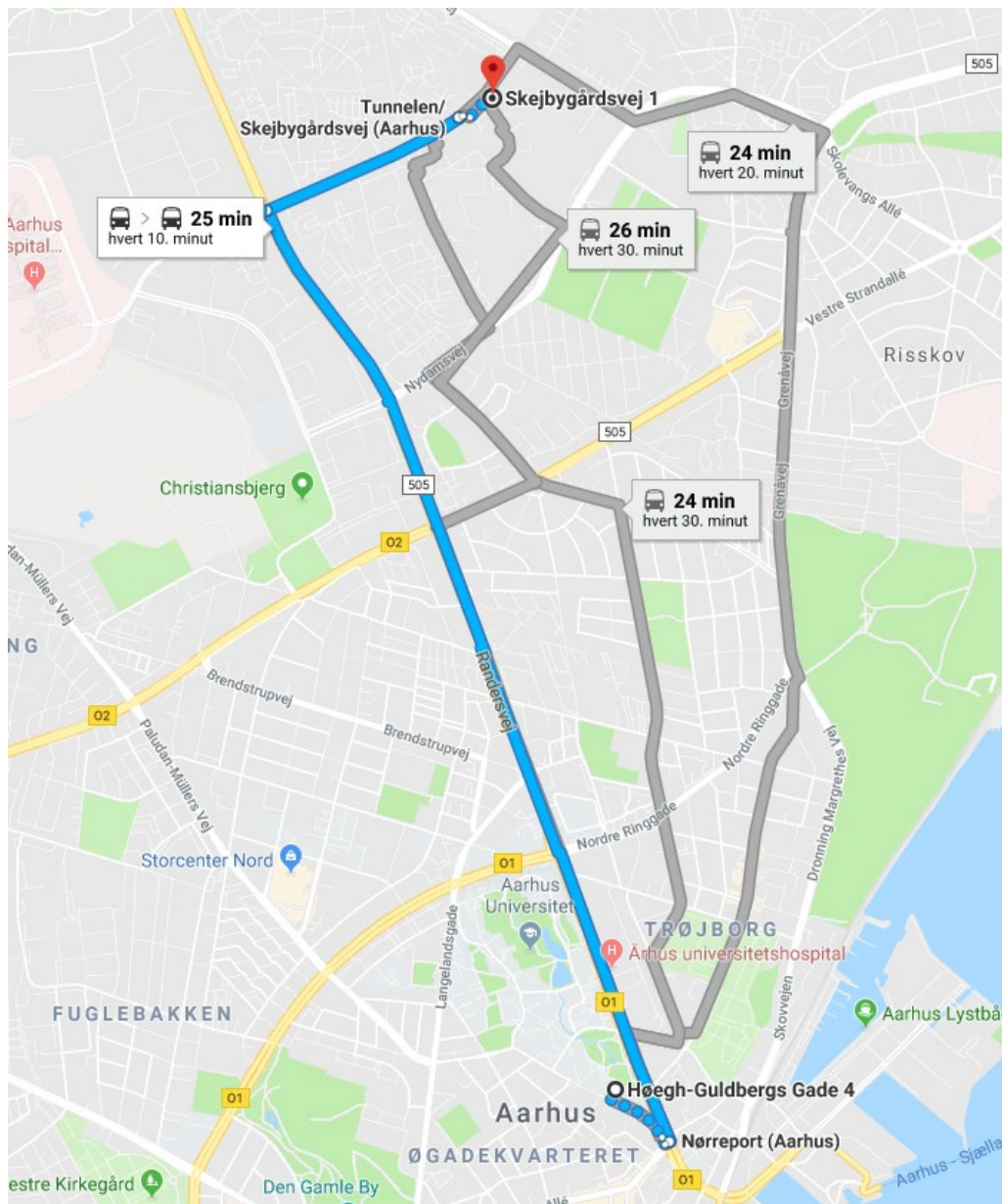


Getting from International Centre to Skelager Kollegiet (Skejbygårdsvej 1 – 11)



Bus 1A, 15, 100, 123 and 200 (+6A)

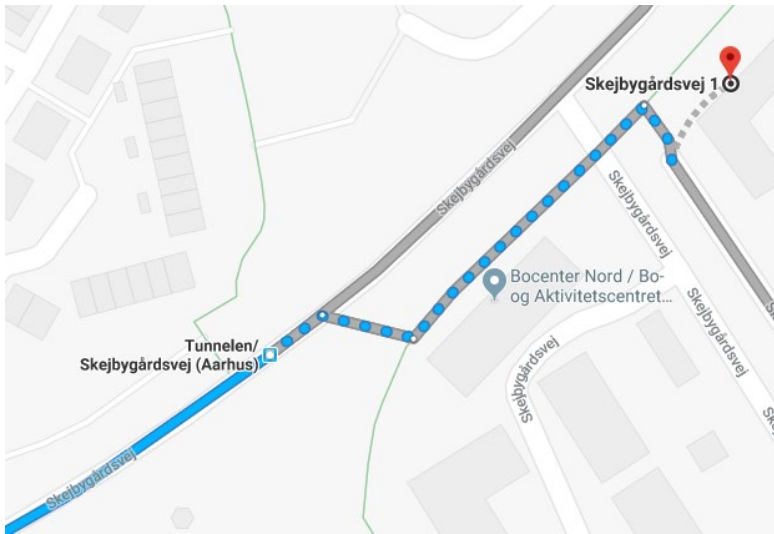
Walk out of International Centre, turn left on Høegh-Guldbergs Gade, and walk down the street. When you reach the end of Høegh-Guldbergs Gade, cross Nørrebrogade (the big road) and go to the bus stop on Nørrebrogade. This stop is called **Nørreport**. Take bus number 1A, 15, 100, 123 or 200 heading north.

If you take bus 1A get off at the stop called "Tunnelen/Skejbygårdsvej". If you take bus 15 get off at the stop called "Skejby Centret/Skejby Busvej". And if you take bus 100 or 123 get off the stop called "Vejlby Centervej/Grenåvej" and take bus 6A (direction Holme/Axel Gruhns Vej). Get off bus 6A at the stop called Tunnelen/Skejbygårdsvej. And if you take bus 200 get off the stop called "Skejbygårdsvej/Randersvej" and take bus 6A (direction Risskov). Get off bus 6A at the stop called Tunnelen/Skejbygårdsvej.

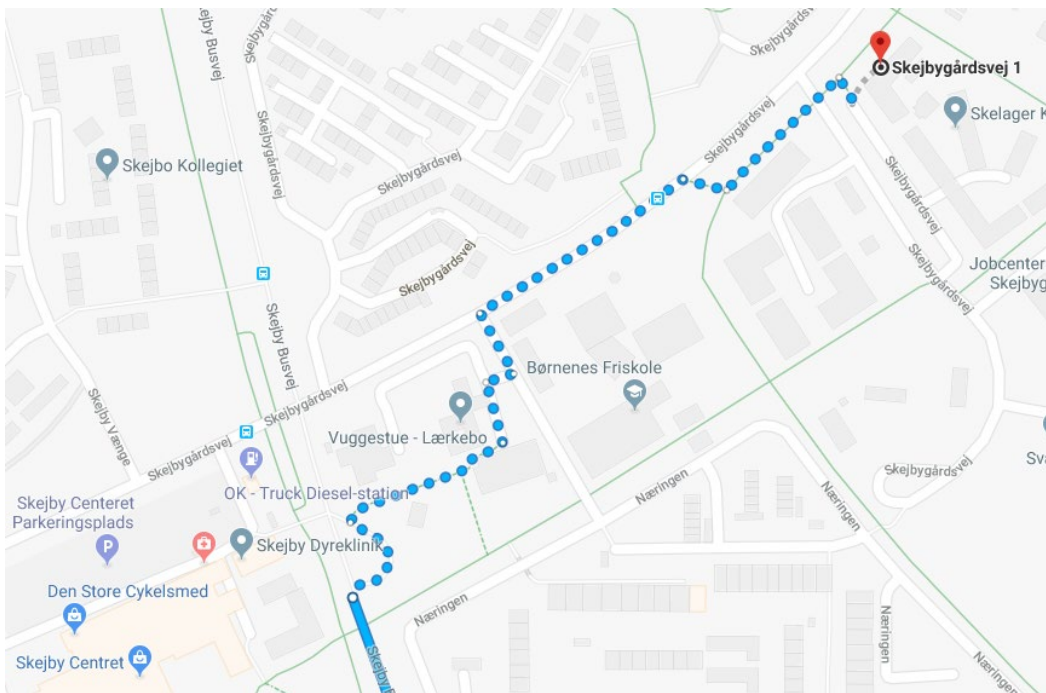
Ask the bus driver to tell you when you reach the stop. Some of the buses also have speakers announcing the stops.

Follow one of the maps below to get to your accommodation from the bus stop.

Getting from “Tunnelen/Skejbygårdsvej” to Skejbygårdsvej 1:



Getting from “Skejby Busvej v. Skejby Centret” to Skejbygårdsvej 1:



Here is a translation of the Danish days mentioned in bus schedules:

Hverdage = *Weekdays*

Hverdage undt. lørdage = *Weekdays except Saturdays*

Mandag – Fredag = *Monday - Friday*

Lørdage = *Saturdays*

Søndage = *Sundays*

Please note that the website of Rejseplanen (www.rejseplanen.dk) is very useful for planning your travels in Denmark.

Furthermore, **Google maps** in Denmark is updated in relation to travel information for public transport.