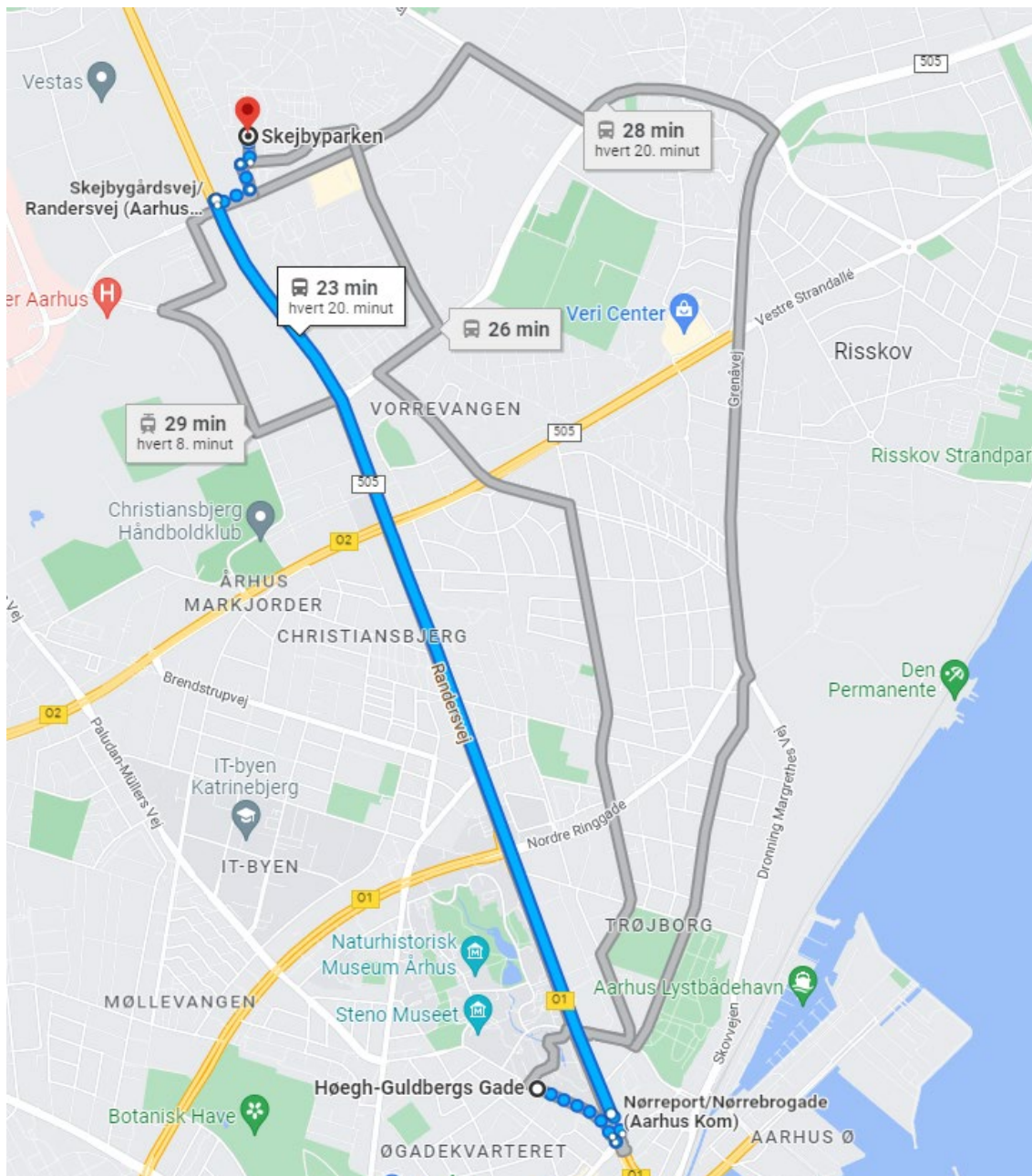


Getting from International Centre to Skejbyparken



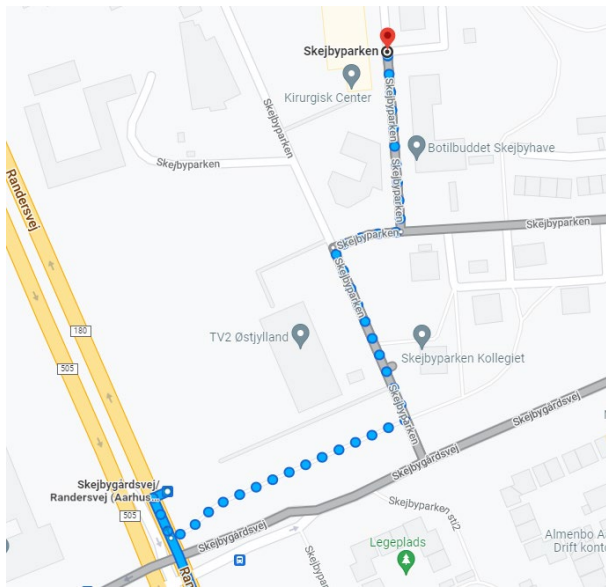
Bus 1A, 15, and 200

Walk out of International Centre, turn left on Høegh-Guldbergs Gade, and walk down the street. When you reach the end of Høegh-Guldbergs Gade, cross Nørrebrogade (the big road) and go to the bus stop on Nørrebrogade. This stop is called Nørreport. Take bus number 1A, 15 or 200 heading north.

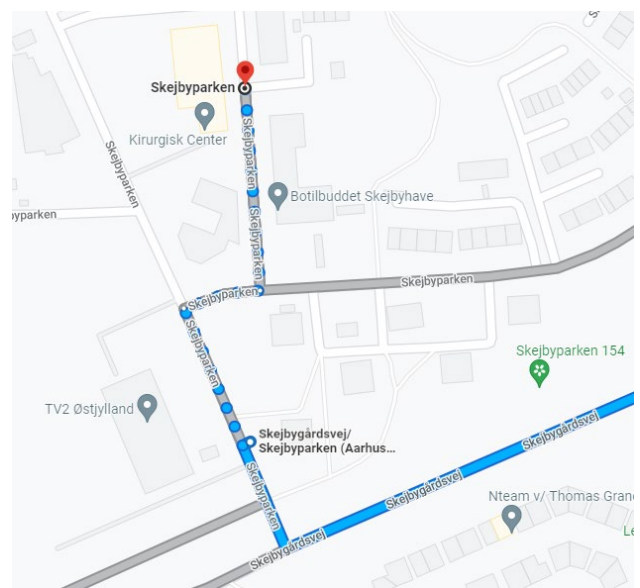
If you take bus 1A, get off at the stop called "Skejbygårdsvej/Skejbyparken". If you take bus 15 get off at the stop called "Skejby Centret/Skejby Busvej". And if you take bus 200, get off the bus at "Skejbygårdsvej/Randersvej". Ask the bus driver to tell you when you reach the stop. Some of the buses also have speakers announcing the stops.

Follow one of the maps below to get to your accommodation.

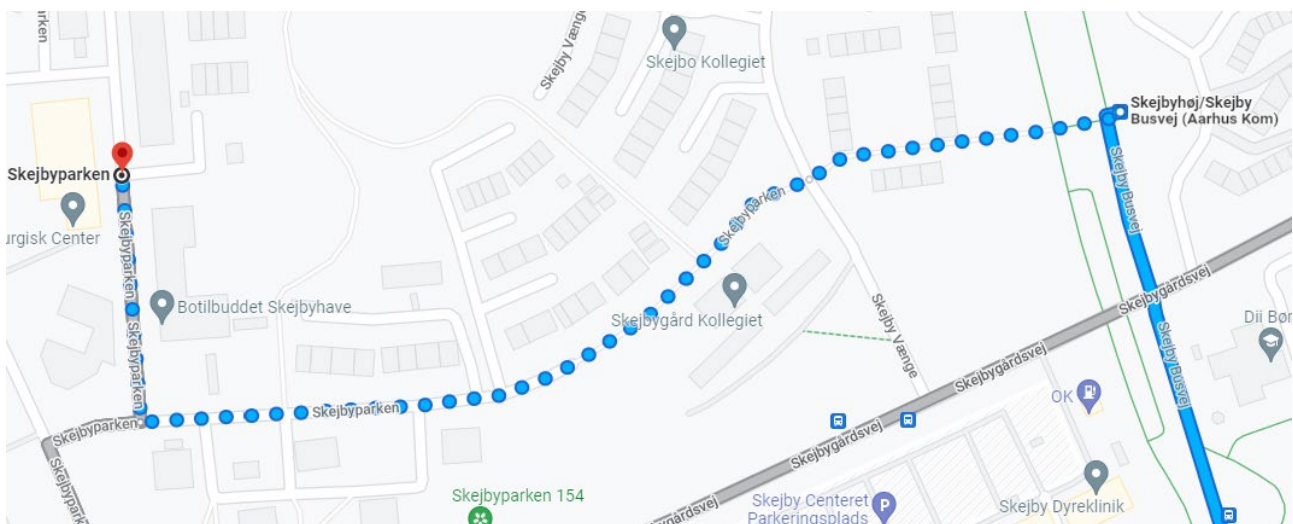
From Skejbygårdsvej/Randersvej to Skejbyparken (bus 200):



From Skejbygårdsvej/Skejbyparken to Skejbyparken (bus 1A):



From Skejbygårdsvej/Skejbyparken to Skejbyparken (bus 15):



Here is a translation of the Danish days mentioned in bus schedules:

Hverdage = *Weekdays*

Hverdage undt. lørdage = *Weekdays except Saturdays*

Mandag – Fredag = *Monday - Friday*

Lørdage = *Saturdays*

Søndage = *Sundays*

Please note that the website of Rejseplanen (www.rejseplanen.dk) is very useful for planning your travels in Denmark.

Furthermore, **Google maps** in Denmark is updated in relation to travel information for public transport.