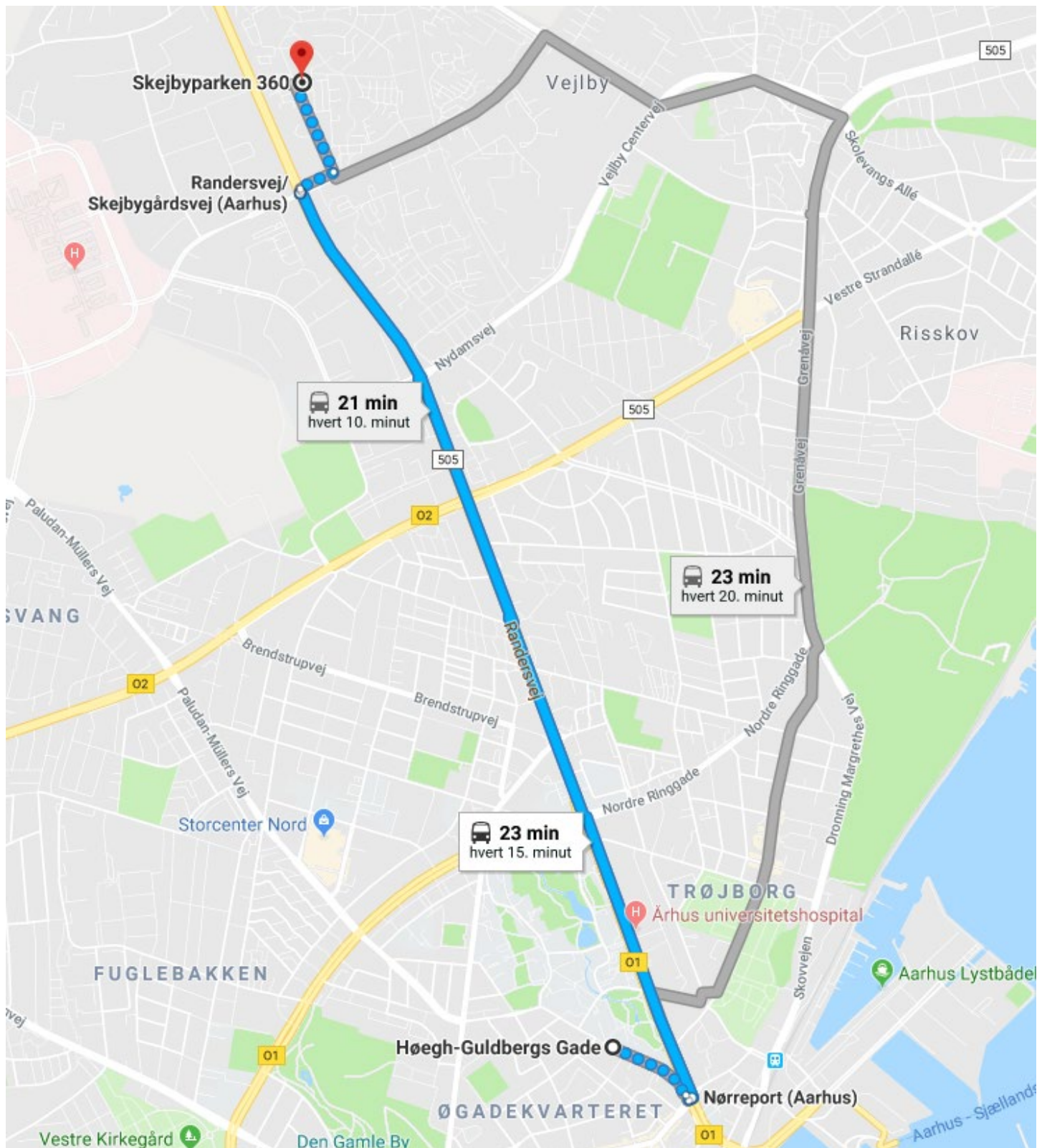


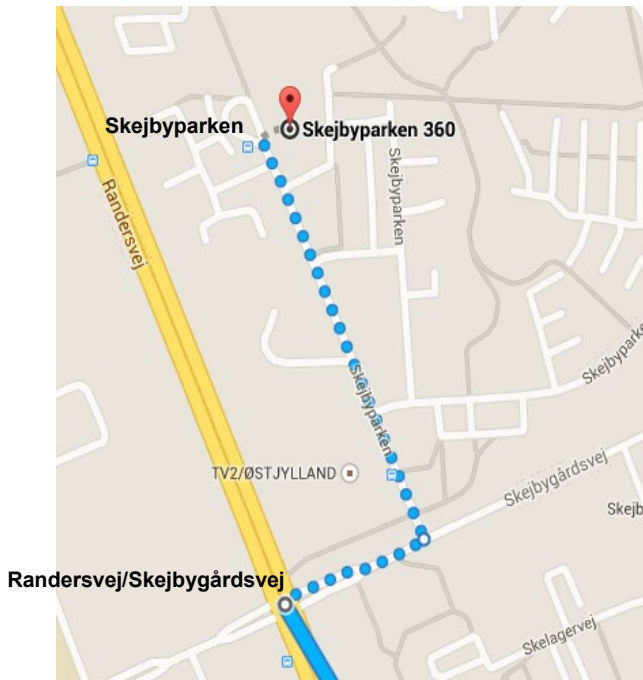
## Getting from International Centre to Ladegårdskollegiet (Skejbyparken 360-370 and Ladefogedvej 251-275)



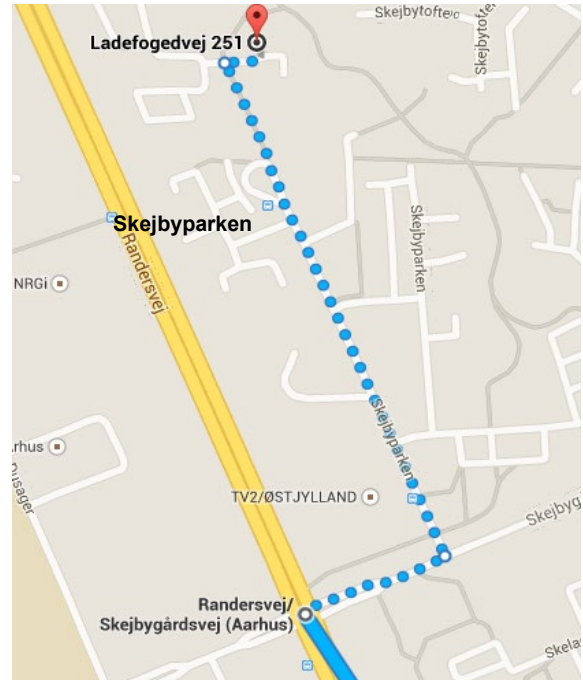
### Bus 1A and 200

Walk out of International Centre, turn left on Høegh-Guldbergs Gade, and walk down the street. When you reach the end of Høegh-Guldbergs Gade, cross Nørrebrogade (the big road) and go to the bus stop on Nørrebrogade. This stop is called Nørreport. Take bus number 1A or 200 heading north. If you take bus 1A, get off at the stop called "Skejbyparken". And if you take bus 200, get off the bus at "Randersvej/Skejbygårdsvej". Ask the bus driver to tell you when you reach. See the maps on the next page to find your address:

### Skejbyparken 360-370:



### Ladefogedvej 251-275:



Here is a translation of the Danish days mentioned in the bus schedules:

Hverdage = *Weekdays*

Hverdage undt. lørdage = *Weekdays except Saturdays*

Mandag – Fredag = *Monday - Friday*

Lørdage = *Saturdays*

Søndage = *Sundays*

Please note that the website of Rejseplanen ([www.rejseplanen.dk](http://www.rejseplanen.dk)) is very useful for planning your travels in Denmark.

Furthermore, **Google maps** in Denmark is updated in relation to travel information for public transport.