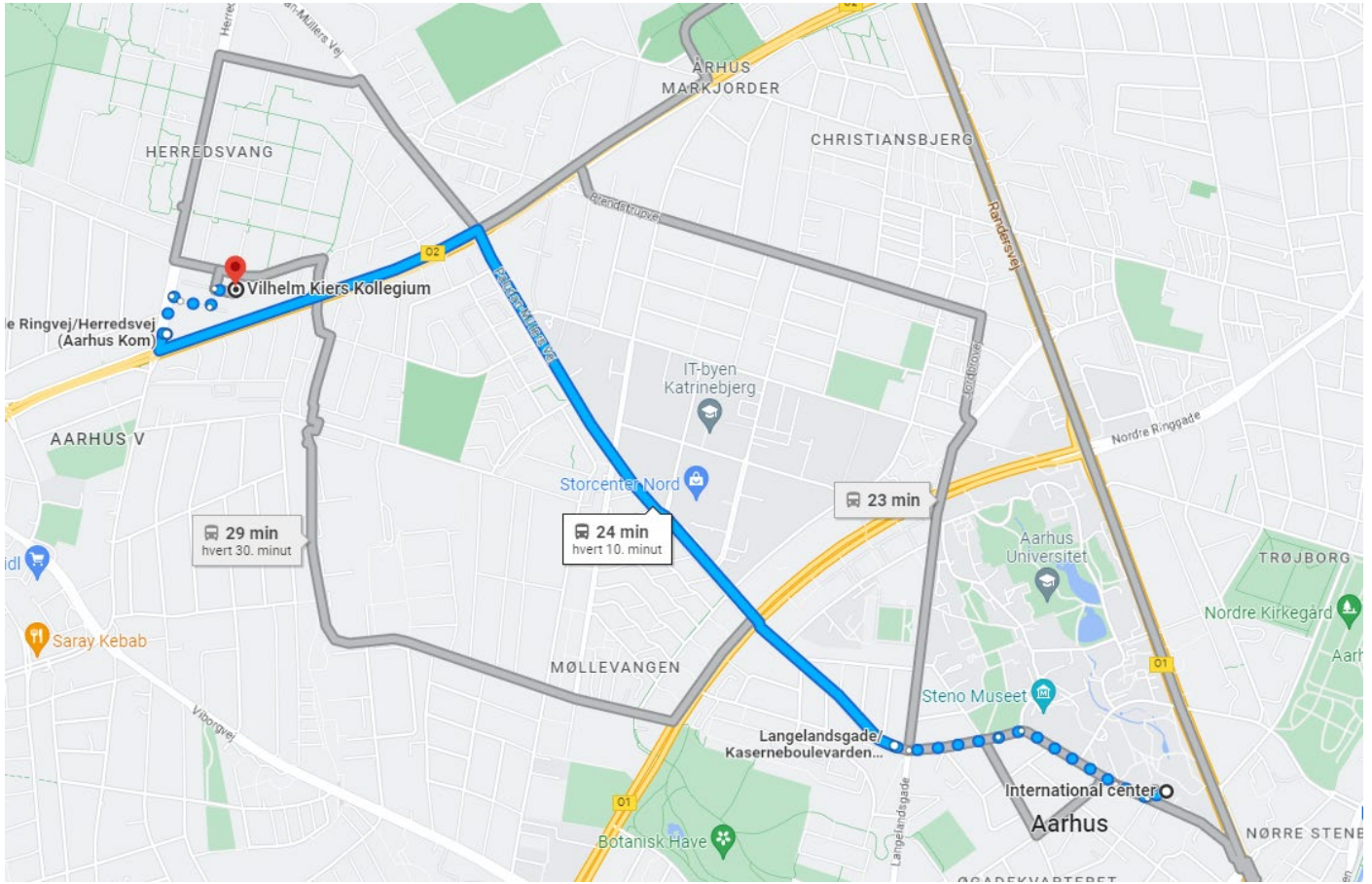
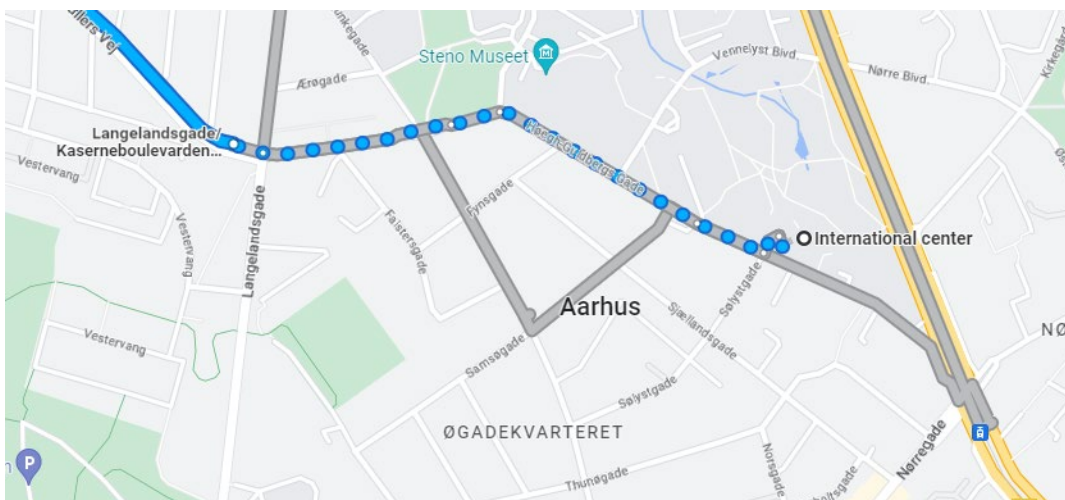


# Getting from International Centre to Januarvej

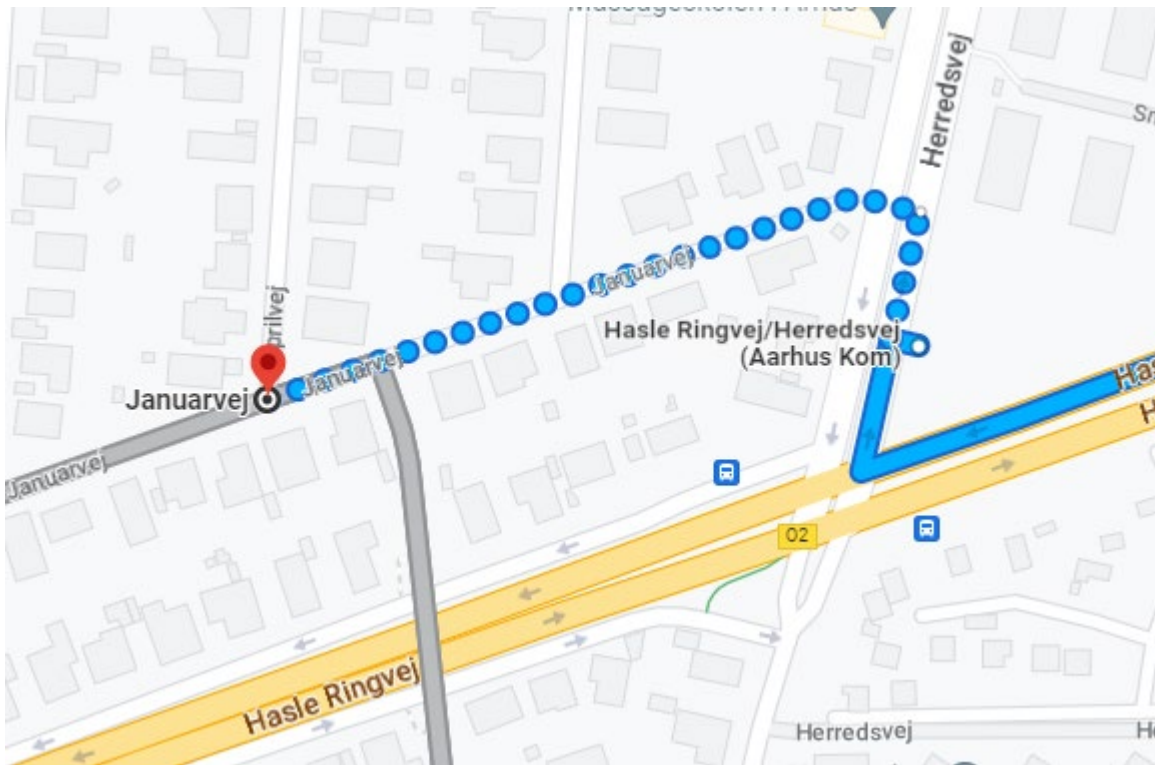


## Bus 2A

Walk out of International Centre turn right. Follow Høegh-Guldbergs Gade. Follow the road on to Kaserneboulevarden. Then you reach a traffic light. Here the busstop will be on the opposite site. Here you will cross Langelandsgade. Take bus 2A (direction: AUH. Skejby). Get off the bus at the stop called “Hasle Ringvej/Herredsvej”. There will also be speakers announcing the stops in the bus.

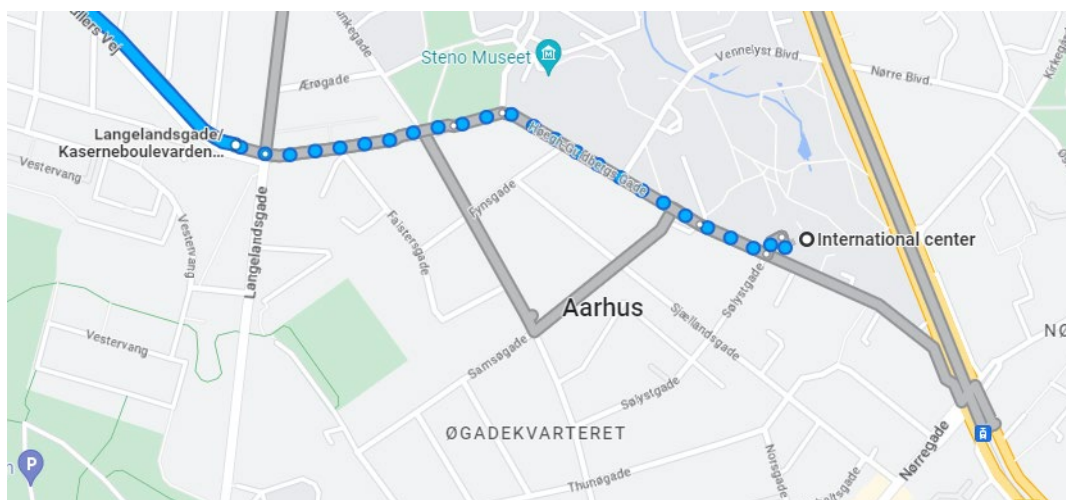


Find Januarvej and your house number. See map below.

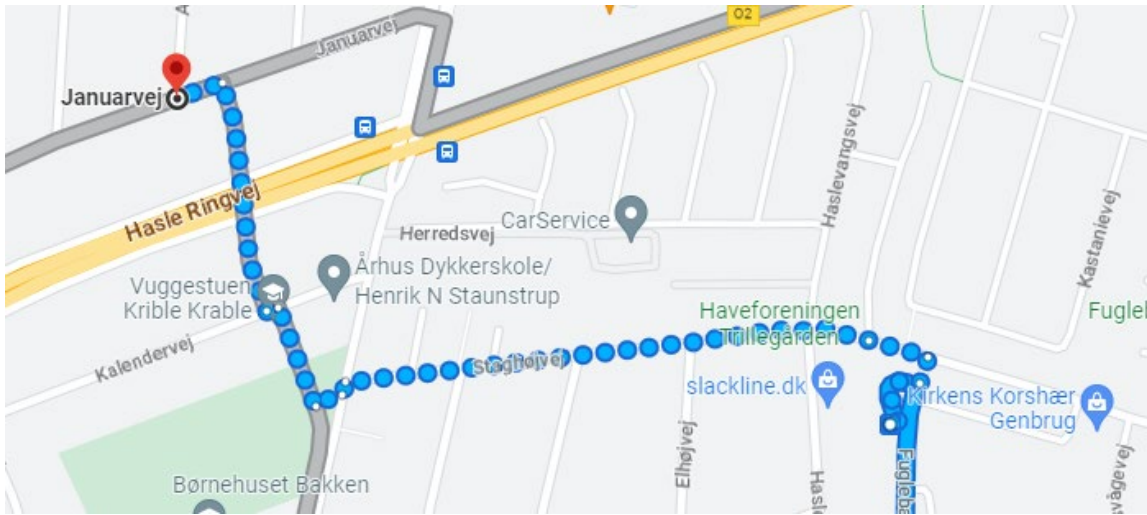


### Bus 13

Walk out of International Centre turn right. Follow Høegh-Guldbergs Gade. Follow the road on to Kasserneboulevarden. Then you reach a traffic light. Here the busstop will be on the opposite site. Here you will cross Langelandsgade. Take bus 13 (direction: Frydenlund). Get off the bus at the stop called “Frydenlund/Fuglebakkevej”. There will also be speakers announcing the stops in the bus.



Once you get off at “Frydenlund/Fuglebakkevej” follow the map below to Januarvej



Here is a translation of the Danish days mentioned in the bus schedules:

Hverdage = *Weekdays*

Hverdage undt. lørdage = *Weekdays except Saturdays*

Mandag – Fredag = *Monday - Friday*

Lørdage = *Saturdays*

Søndage = *Sundays*

Please note that the website of Rejseplanen ([www.rejseplanen.dk](http://www.rejseplanen.dk)) is very useful for planning your travels in Denmark.