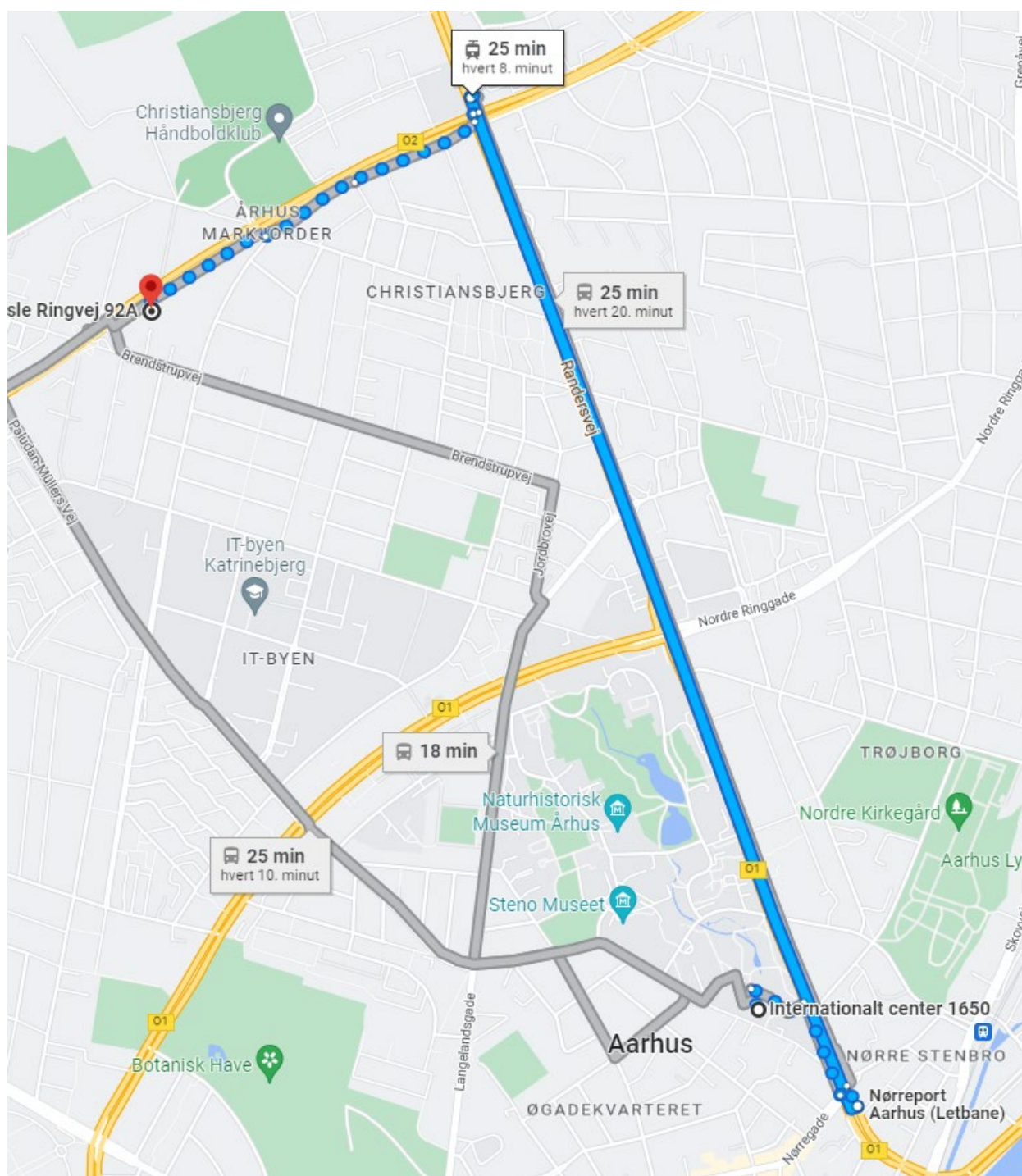


Getting from International Centre to Hasle Ringvej 92A



Bus 18 and Letbanen (L2):

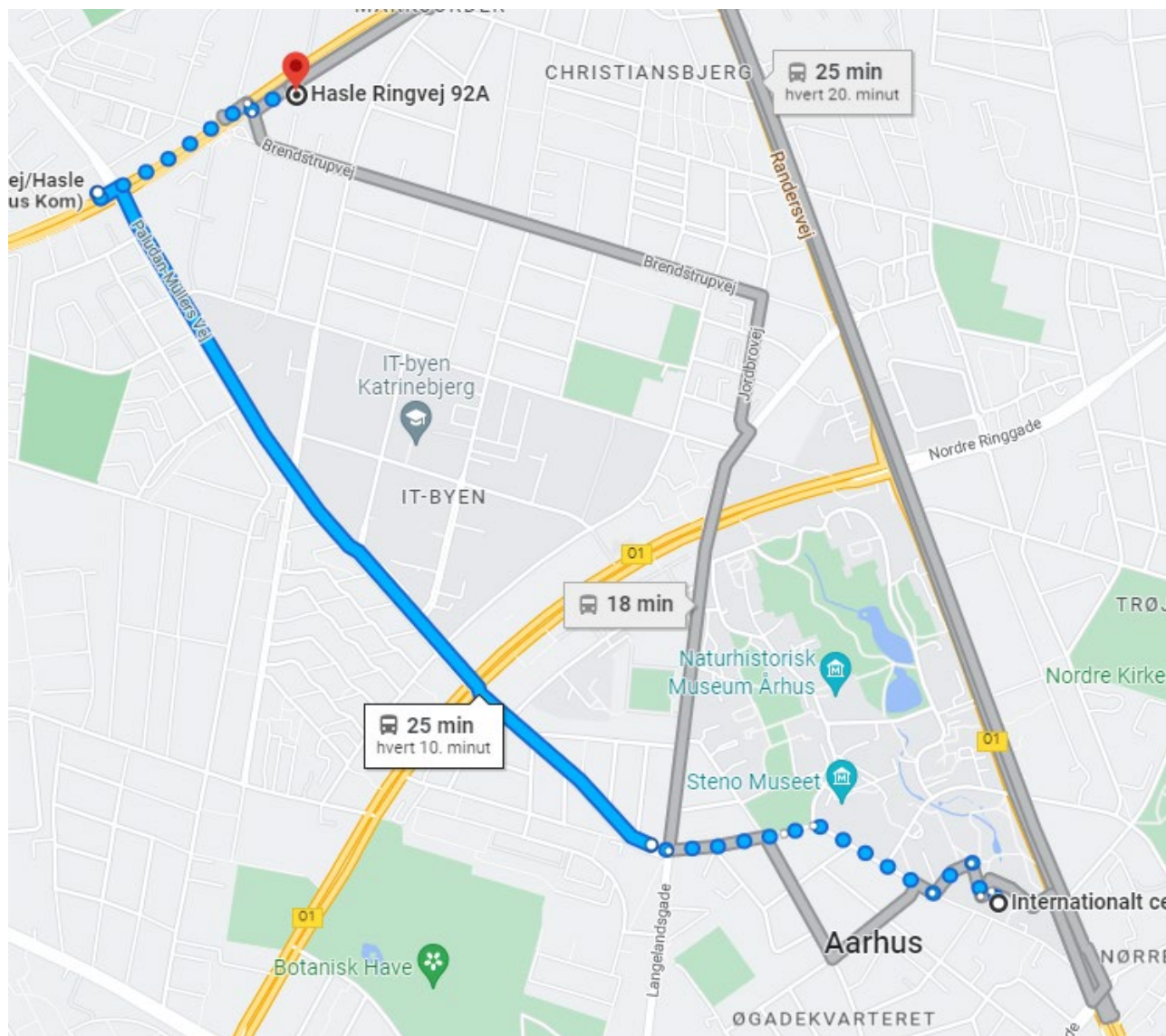
When you walk out of International Centre turn left. Turn left again on Høegh-Guldbergs Gade. Walk down Høegh-Guldbergs Gade. When you reach the end of Høegh-Guldbergs Gade, cross Nørrebrogade (the big road) and go to the bus stop on Nørrebrogade. This bus stop is called **Nørreport**. Take bus 18 (towards Lystrup) or Letbanen L2 (the cable car) heading north. Get off at the bus stop called “Stockholmsgade/Randersvej” or with Letbanen the stop called “Vandtårnet”. Ask the bus driver to tell you when you reach the bus stop. In some of the buses and in Letbanen there will be a speaker announcing the stops

Follow the map on the next page in order to find Hasle Ringvej 92A.

Bus 2A:

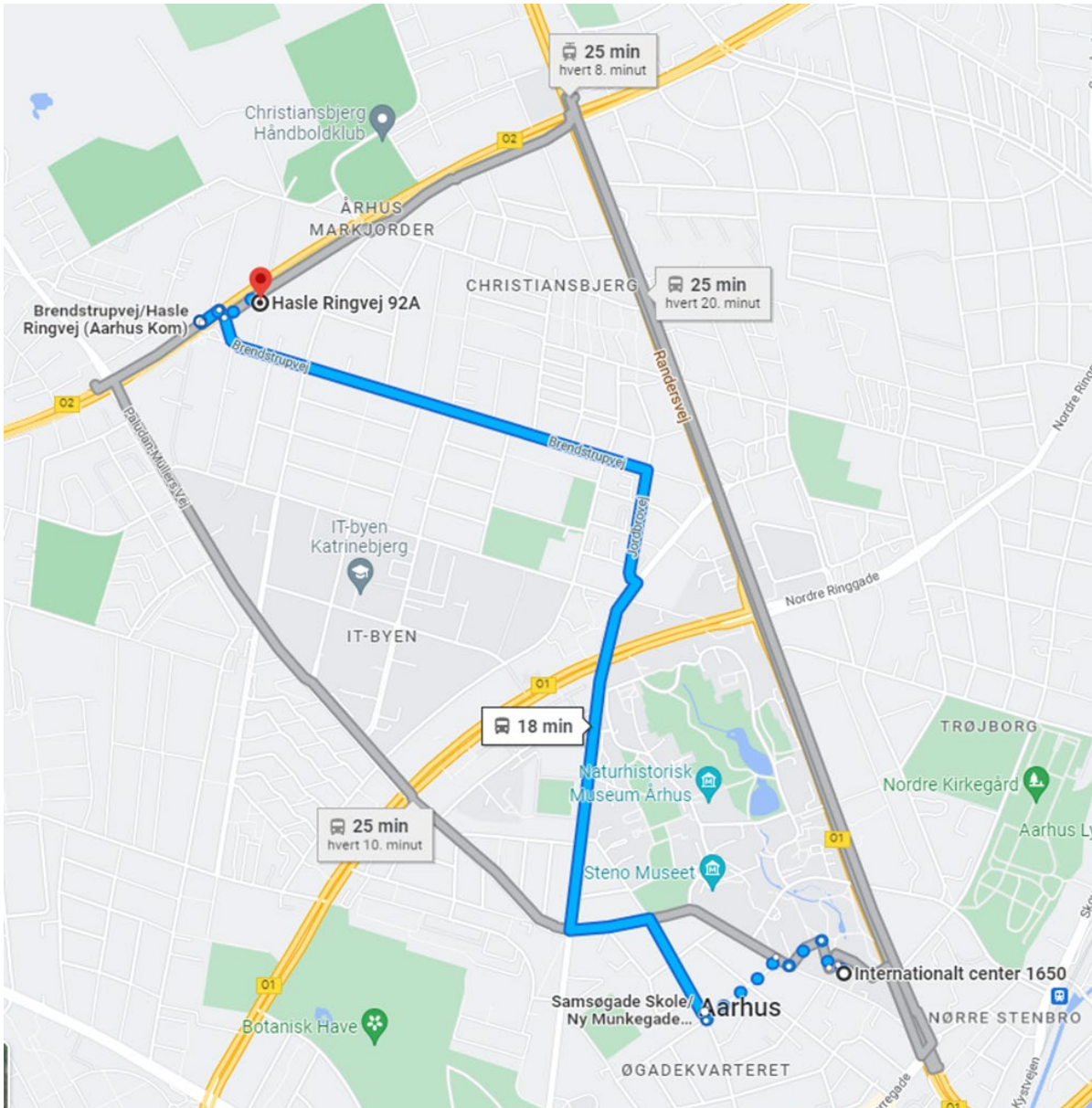
When you walk out of International Centre turn right and follow Høgh-Guldbergs gade. Shortly after reaching Langelandsgade, you will reach the bus stop “Langelandsgade/Kaserneboulevarde”. Take bus 2A towards AUH Skejby/Tringe via AUH. Get off the bus at “Paludan-Müllers Vej/Hasle Ringvej”, there will be a speaker in the bus announcing the stops.

Follow the map below in order to find Hasle Ringvej 92A.



Bus 22:

When you walk out of International Centre turn right and follow Høgh-Guldbergs gade. Turn Left unto Samsøgade. Turn left unto Ny Munkegade. Shortly after, you will reach the bus stop “Samsøgade Skole/Ny Munkegade”. Take bus 22 towards Rutebilst. via Hasle Gellerup”. Get off the bus at “Brendstrupvej/Hasle Ringvej” Follow the map below in order to find Hasle Ringvej 92A.



Here is a translation of the Danish days mentioned in the bus schedules:

Hverdage = *Weekdays*

Hverdage undt. lørdage = *Weekdays except Saturdays*

Mandag – Fredag = *Monday - Friday*

Lørdage = *Saturdays*

Søndage = *Sundays*

Please note that the website of Rejseplanen (www.rejseplanen.dk) is very useful for planning your travels in Denmark.

Furthermore, **Google maps** in Denmark is updated in relation to travel information for public transport.