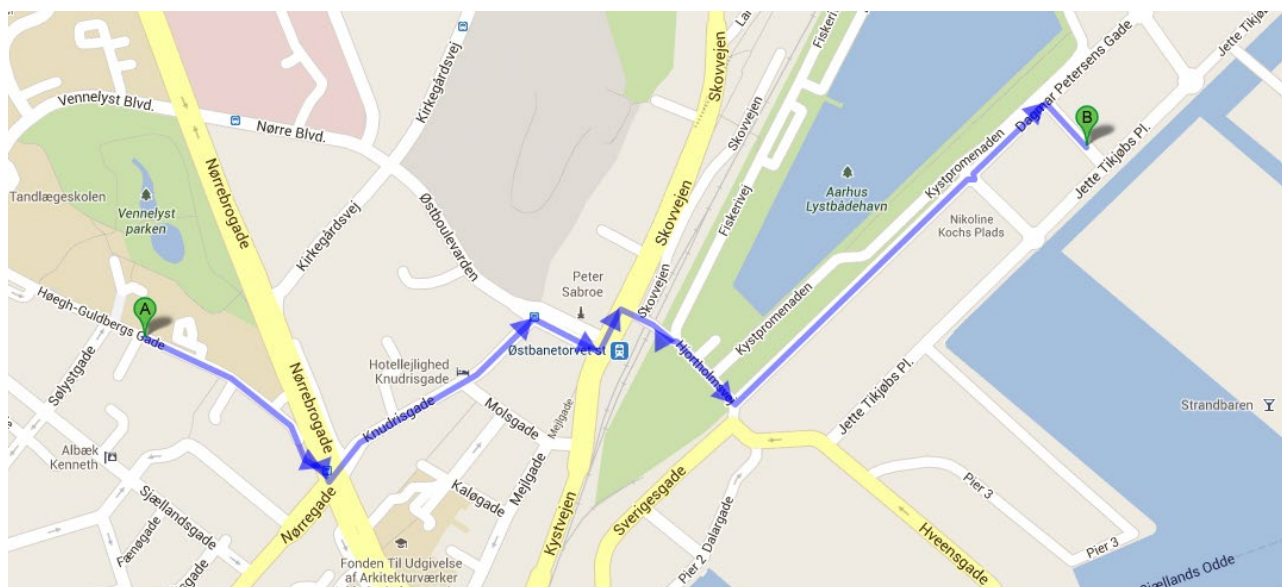


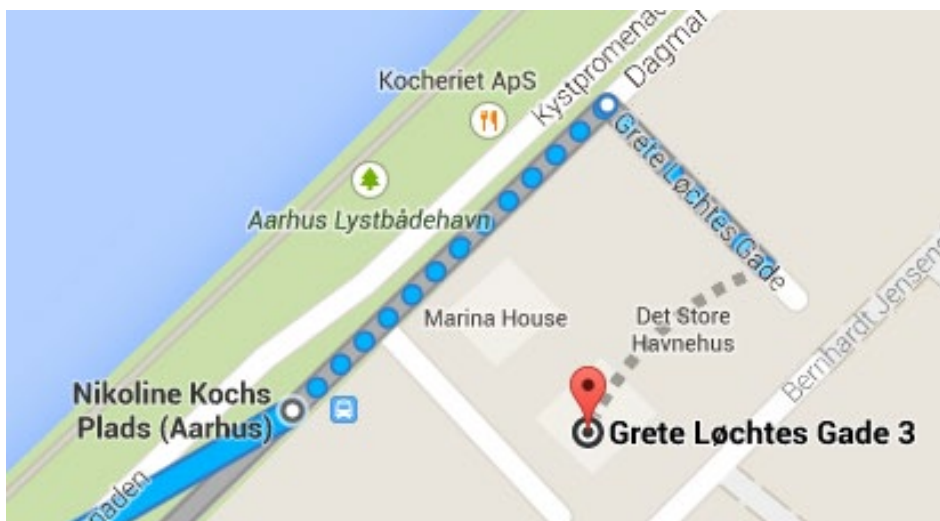
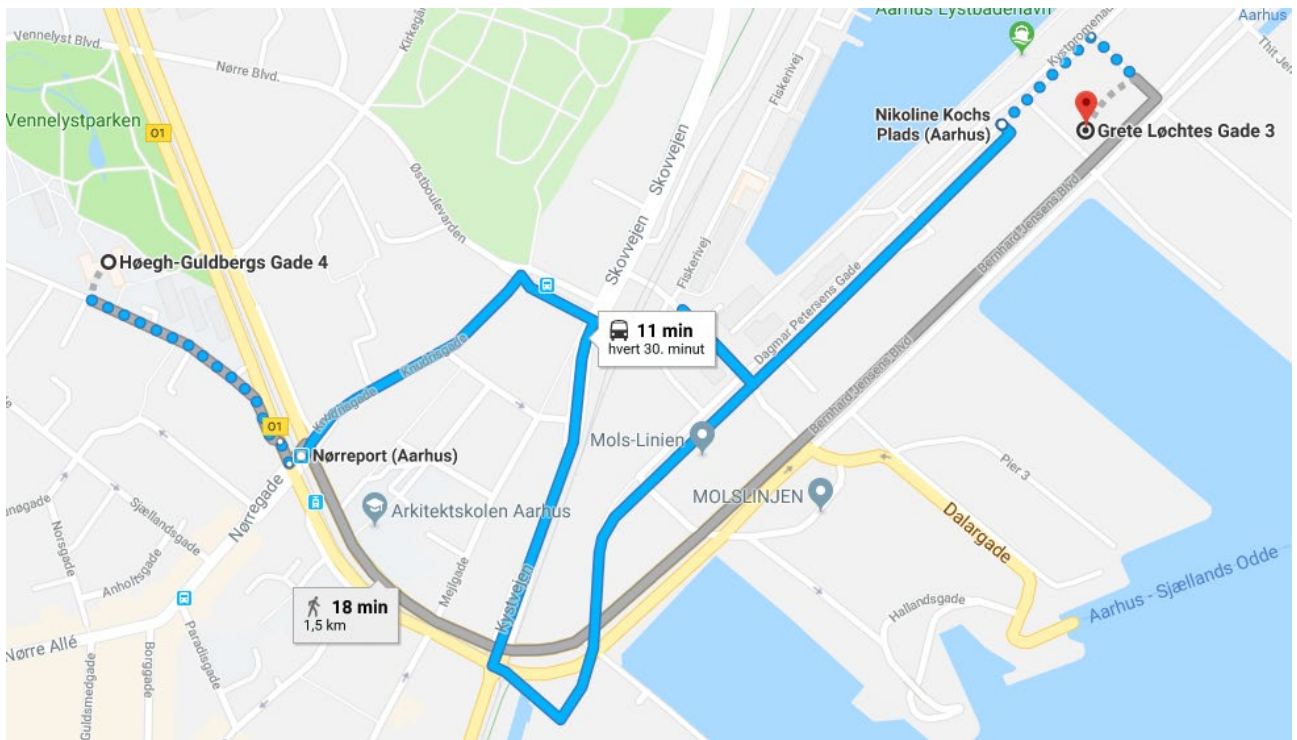
Getting from the International Centre to Grete Løchtes Gade 3

The easiest way to go from International Centre to Grete Løchtes Gade 3 is to walk there (1,4 km). When you go from the International centre turn left and follow Høegh-Guldbergs Gade. At the end of Høegh Guldbergs Gade cross Nørrebrogade (the big street), and turn left at Knudrigsgade and follow Knudrigsgade. Turn right at Østbanetorvet. At the end of Østbanetorvet turn left at Skovvejen and stay at Skovvejen. Skovvejen becomes Hjortholmsvej. At the end of Hjortholmsvej turn left and follow Dagmar Petersens Gade. Finally turn right and follow Grete Løchtes Gade.



Bus 23

As an alternative you can take **bus 23** (as shown on the map below), but this is only a better alternative if you are not able to walk the 1,4 km. When you walk out of International Centre turn left. Turn left again on Høegh-Guldbergs Gade. Walk down Høegh-Guldbergs Gade. When you reach the end of Høegh-Guldbergs Gade, cross Nørrebrogade (the big road) and go to the bus stop Nørreport/Knudrigsgade. Take **bus 23** (direction: Aarhus Ø.). Get off at the stop called “Nikoline Kochs Plads” and walk 156 m.



Walk from “Nikoline Kochs Plads” to Grethe Løchtes Gade 3 (follow the above map)

Here is a translation of the Danish days mentioned in the bus schedules:

Hverdage undt. lørdage = *Weekdays except Saturdays*

Mandag – Fredag = *Monday - Friday*

Lørdage = *Saturdays*

Søndage = *Sundays*

Please note, that you can use the website www.rejseplanen.dk (choose the English version) to plan travelling in Denmark.

Furthermore, **Google maps** in Denmark is updated in relation to travel information for public transport.