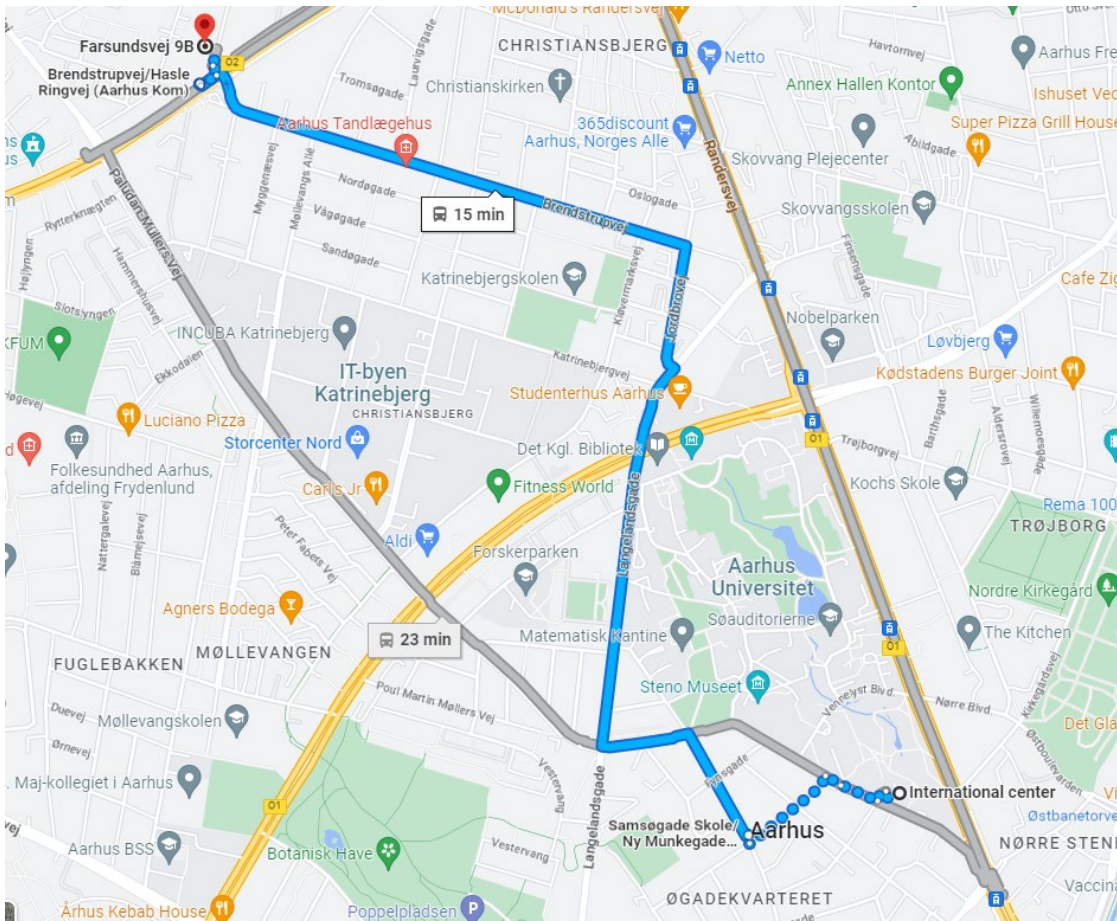
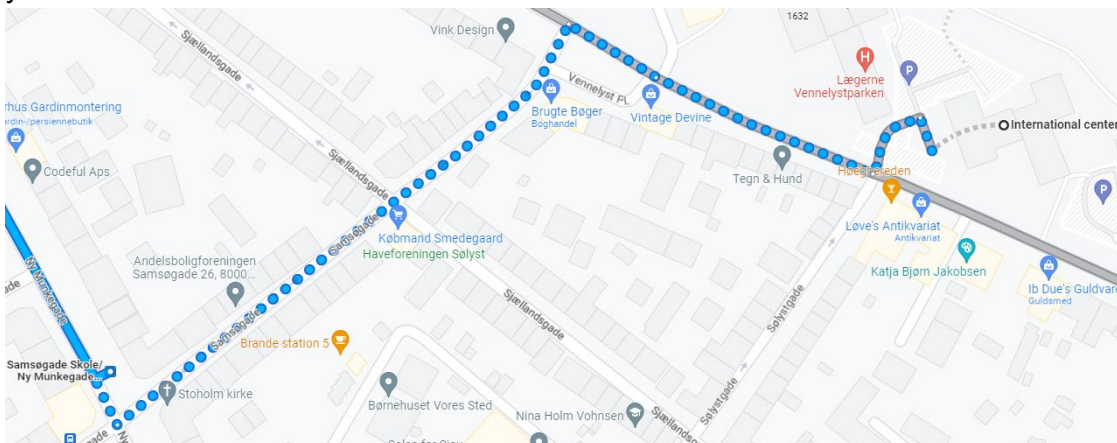


# Getting from International Centre to Farsundsvej 9B



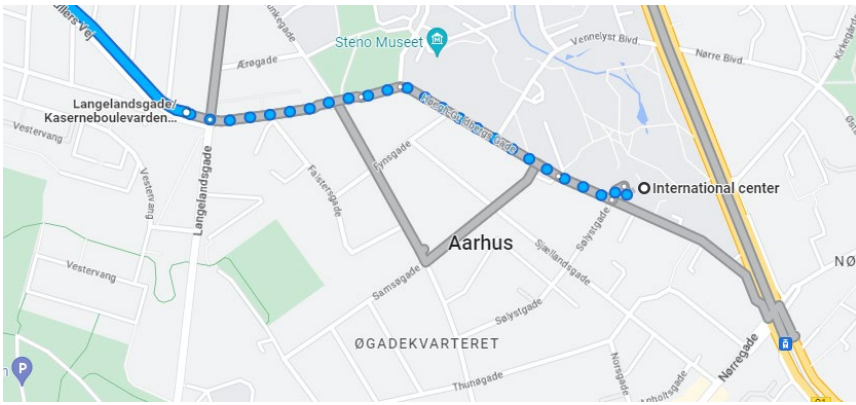
## Bus 22:

When you walk out of International Centre turn right. Turn left on Samsøgade and walk until you reach Ny Munkegade, Make a turn right and you will reach the busstop “Samsøgade skole /Ny Munkegade”. Take bus 22 (Direction: Rutebilst. Via. Hasle Gellerup) and drive 9 stops to “Brendstrupvej/Hasleringvej” (See picture below). There will be speakers in the bus announcing the stops. Follow the map on the next page to get to your accommodation

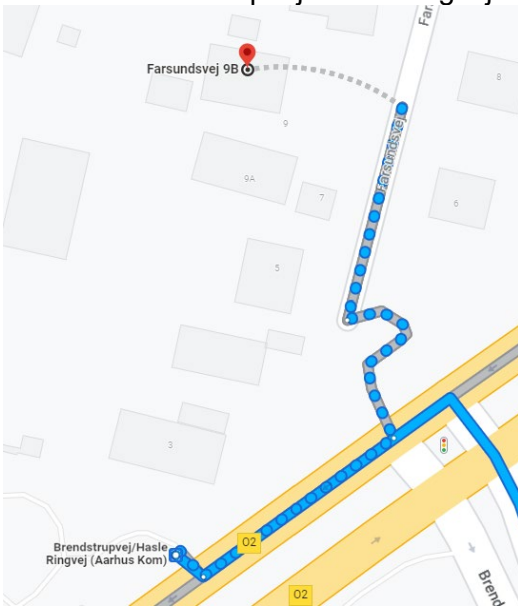


## Bus 2A

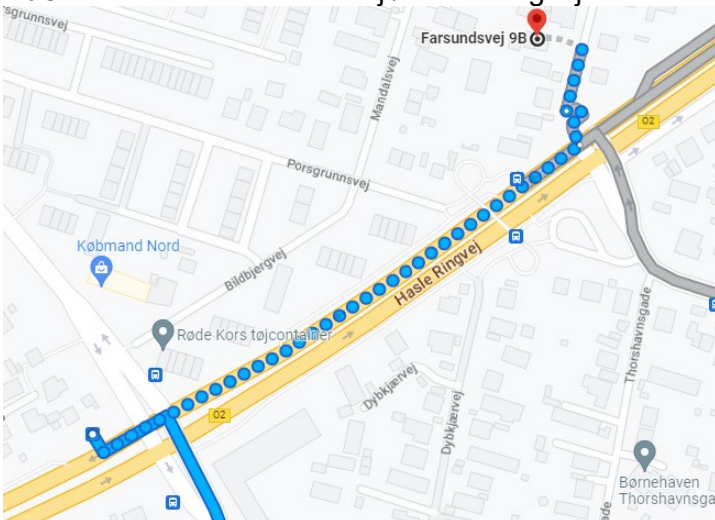
Walk out of International Centre turn right. Follow Høegh-Guldbergs Gade. Follow the road on to Kasserneboulevarden. Then you reach a traffic light. Here the busstop will be on the opposite site. Here you will cross Langlandsvej. Take bus 2A (direction: AUH. Skejby). Get off the bus at the stop called “Paludan-Müllers Vej /Hasle Ringvej” (4 stops). There will also be speakers announcing the stops in the bus.



**BUS 22: Brendstrupvej/Hasle Ringvej to Farsundsvej 9B**



**Bus 2A: Paludan-Müllers Vej /Hasle Ringvej to Farsundsvej 9B**



Here is a translation of the Danish days mentioned in the bus schedules:

Hverdage = *Weekdays*

Hverdage undt. lørdage = *Weekdays except Saturdays*

Mandag – Fredag = *Monday - Friday*

Lørdage = *Saturdays*

Søndage = *Sundays*

Please note, that you can use the website [www.rejseplanen.dk](http://www.rejseplanen.dk) (choose the English version) to plan travelling in Denmark.