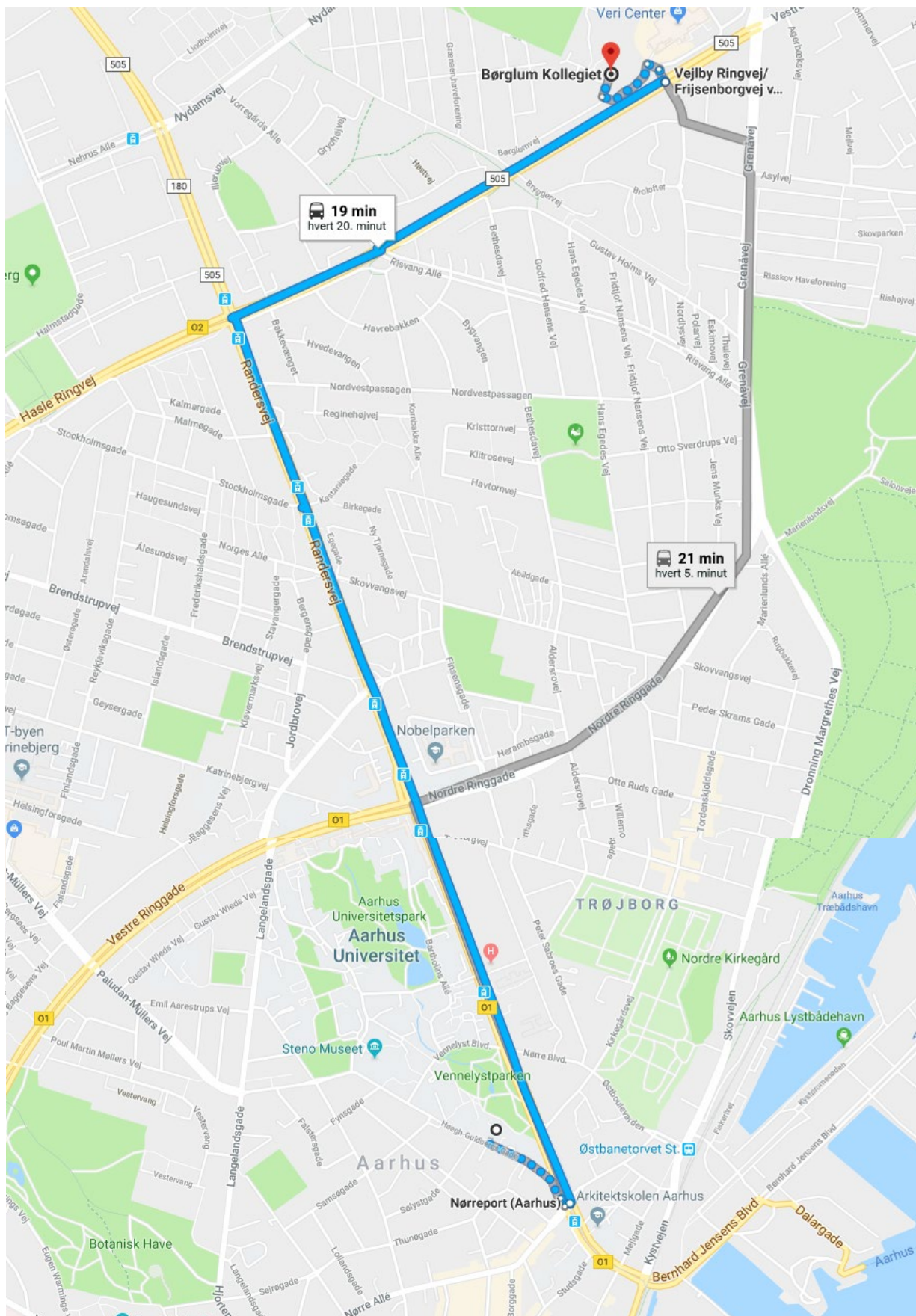
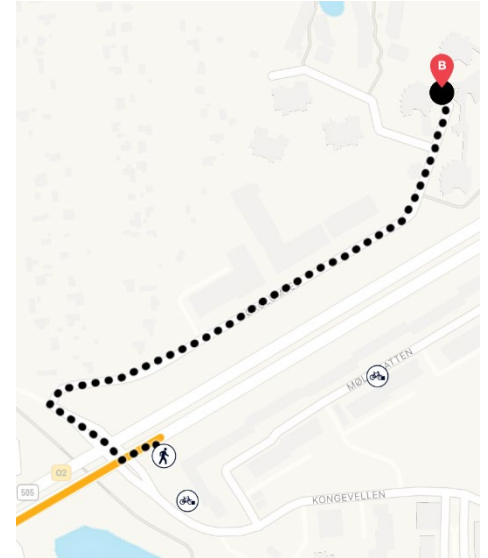


Getting from International Centre to Børglum Kollegiet (Børglumvej 2)



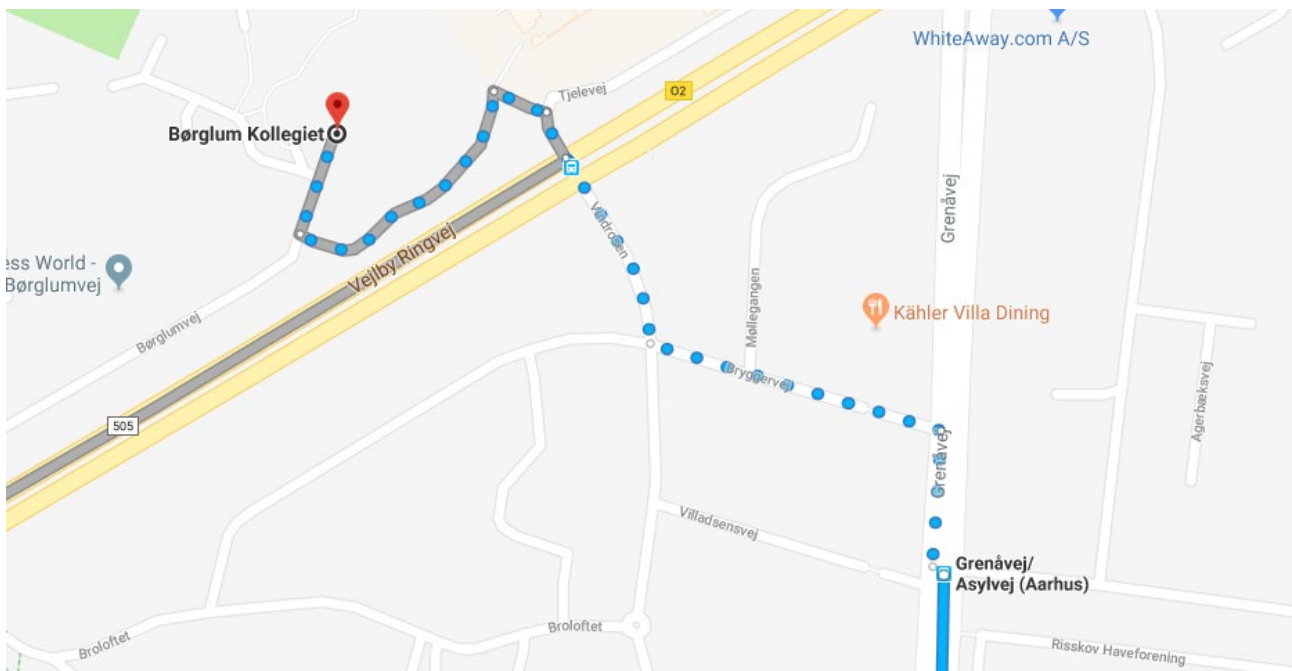
BUS 18

When you walk out of International Centre turn left. Turn left again on Høegh-Guldbergs Gade. Walk down Høegh-Guldbergs Gade. When you reach the end of Høegh-Guldbergs Gade, cross Nørrebrogade (the big road) and go to the bus stop on Nørrebrogade/Nørreport. Take **bus number 18** towards "Lystrup". Get off at the bus stop of "Kongevellen/Vejlby Ringvej" very close to Børglum Kollegiet. Ask the bus driver to tell you when you reach the bus stop of Børglum Kollegiet. Walk 495 m until you reach your destination (see picture to the right)



BUS 15, 16 or 100 and 123

Alternatively, take bus 15 and 16 from the same stop as bus 18. Get off at "Vejlby Ringvej/Vorregårds Allé" and walk 900 m. Or take bus 100 or 123 from the same stop as well. Get off at "Grenåvej/Asylvej". Ask the bus driver to tell when you reach the bus stop of Veri Centret. When you reach Veri Centret find Børglum Kollegiet on the map below or ask people to guide you.



Here is a translation of the Danish days mentioned in the bus schedules:

Hverdage undt. lørdage = *Weekdays except Saturdays*

Mandag – Fredag = *Monday - Friday*

Lørdage = *Saturdays*

Søndage = *Sundays*

Please note that the website of Rejseplanen (www.rejseplanen.dk) is very useful for planning your travels in Denmark.

Furthermore, **Google maps** in Denmark is updated in relation to travel information for public transport.